


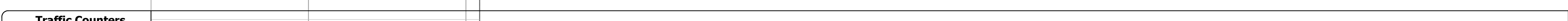


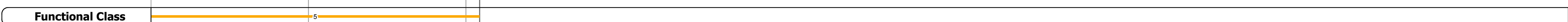





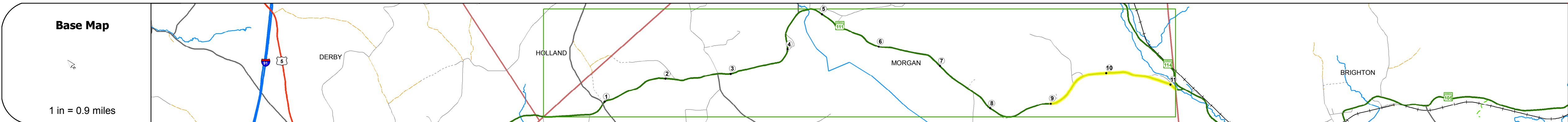
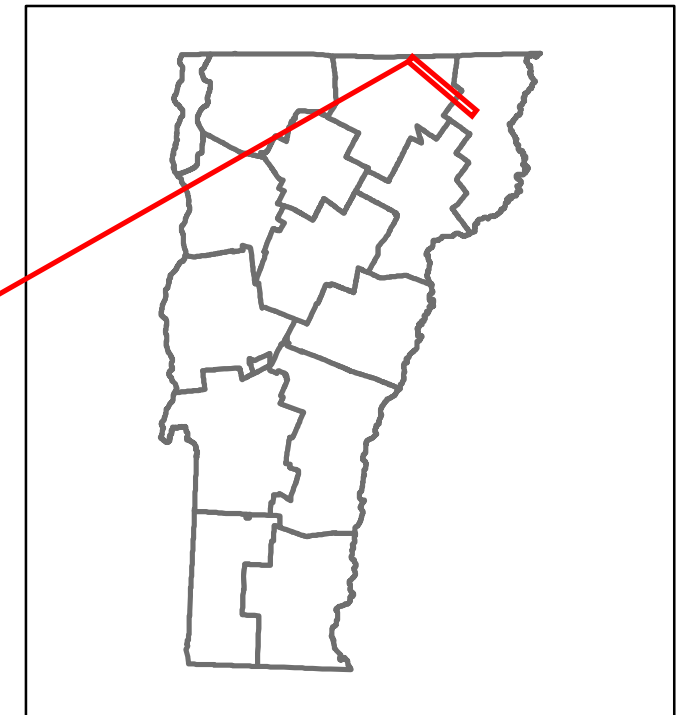


Route Log and Progress Chart


DRAFT

Please Note: Errors and Omissions May Exist.
Contact the VTrans Mapping Section with questions or concerns.

DISTRICT	TOWN	ROUTE
9	MORGAN	VT-111



Year	ADT
2016	940
2015	920
2014	950
2013	970
2012	1000



STRUCTURE DESCRIPTIONS

--

Historic Projects Unknown, Bituminous Concrete, Retreatment, Resurface, Bituminous Mix, Skinny Mix, Bituminous Seal, Surface Treated Gravel, Plant Mix, Reclaimed Base and Bituminous Concrete, Concrete	Functional Class 1 - Interstate System, 2 - Other Freeways and Expressways, 3 - Principal Arterial, 4 - Minor Arterial, 5 - Major Collector, 6 - Minor Collector	Curves Left (degrees), Right (degrees)	Road Widths (ft)	Traffic Counters (counter ID), AADT (count)	Crash Locations Fatal, Injury, Property Damage Only, Unknown Crash Type	High Crash Locations (HCL's) HCL No. 201 - 300, 301 - 400, 401 - 800	Mileage by Functional Class By Sheet 0316 5 - Major collector 2.087	Mileage by Town By Sheet MORGAN - V111-1014 2.087 of 11.087	DISTRICT 9	TOWN MORGAN	Date: 10/21/17	ROUTE VT-111 ETE mileage: 12.913 to 15.0
Page Total Mileage: 2.087 mi								Page Total Mileage: 2.087 mi				

For More Information Contact - Vermont Agency of Transportation, Policy, Planning and Intermodal Development Division - Mapping Section, 1 National Life Drive, Montpelier, VT 05633-5001 Telephone: 802-828-2600.