


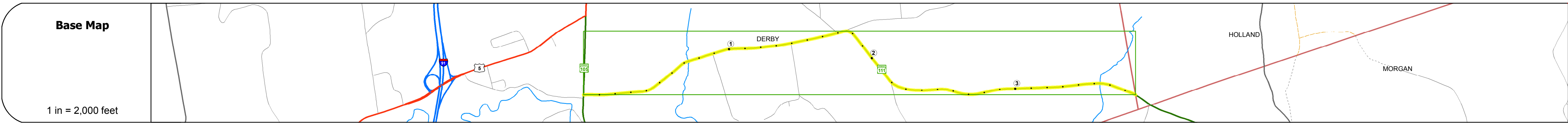
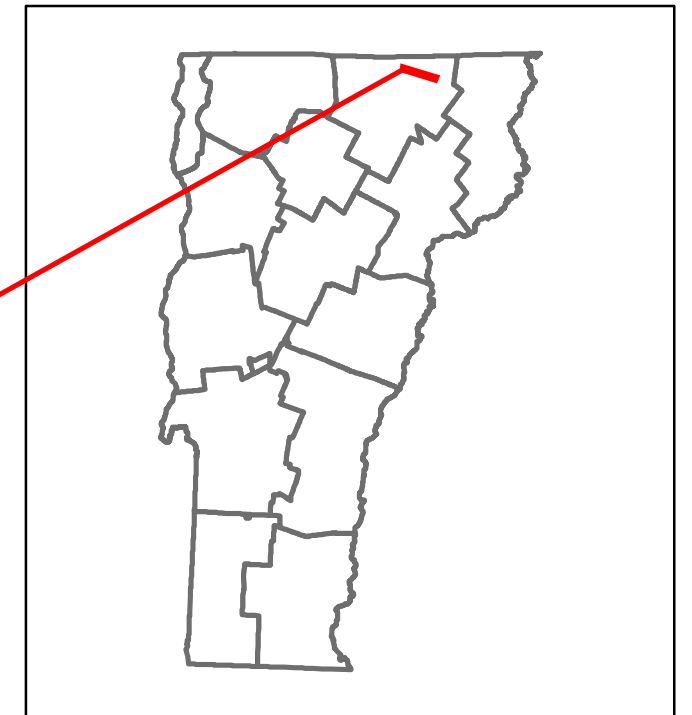


Route Log and Progress Chart

DRAFT

Please Note: Errors and Omissions May Exist.
Contact the VTrans Mapping Section with questions or concerns.

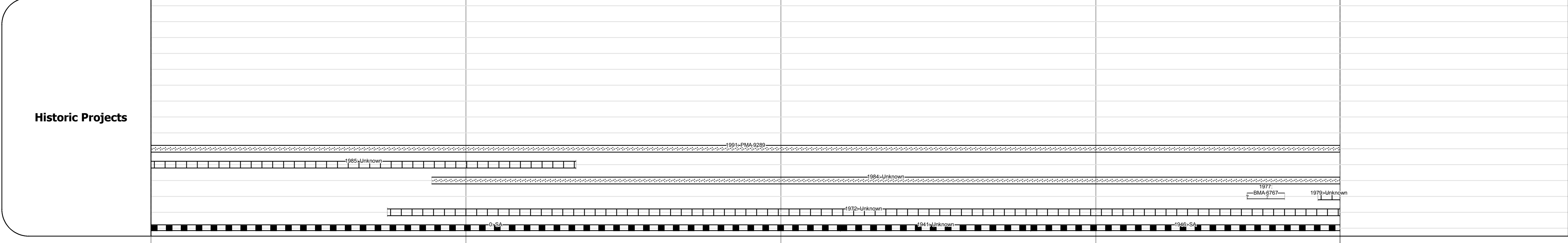
DISTRICT	TOWN	ROUTE
9	DERBY	VT-111



Road Widths	Travellane	Roadway	Lane Count	Base	Subbase
	24	23	24	2	23

Curves	6.7	7.7	5.7	13.3	6	8.7	3.8	4.9
--------	-----	-----	-----	------	---	-----	-----	-----

Grades					-11.0	+13.0	-12.0
--------	--	--	--	--	-------	-------	-------



Maintenance Garage: District 9 - Derby Garage

Speed Zone: 35

Functional Class: 5

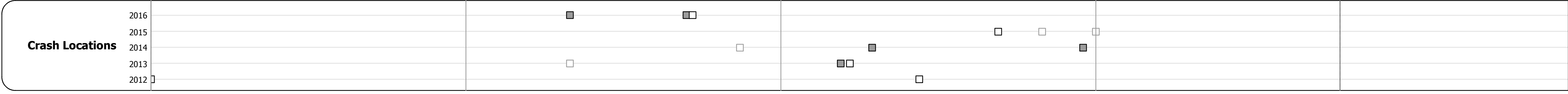
National Highway System

Limited Access Highway

Traffic Counters: P169

Customer Service Level: Local Connector

AADT Counts	2016	2015	2014	2013	2012
	2900	2800	2800	2700	2700
	2600	2600	2600	2500	2500
	1600	1600	1600	1600	1600



STRUCTURE DESCRIPTIONS

Bridge 1:
Slab - 1929
Structure No. 300316000110071
Length: 18'
Width: 26.6'
Under Clearance: 4.5'
Facility Carried: VT 111
Bridge Type: CONCRETE SLAB
Features Intersected: GREENS BROOK
Surface: Bituminous
Maintenance: State

Culvert 2:
Culvert - 1977
Structure No. 300316000210071
Length: 7'
Under Clearance: 5.0'
Facility Carried: VT 111
Bridge Type: MULTIPLATE PIPE ARCH
Features Intersected: ORCUTT BROOK
Maintenance: State

Historic Projects Unknown, Bituminous Concrete, Retreatment, Resurface, Bituminous Mix, Skinny Mix, Bituminous Seal, Surface Treated Gravel, Plant Mix, Reclaimed Base and Bituminous Concrete	Functional Class 1- Interstate System, 2- Other Freeways and Expressways, 3- Principal Arterial, 4- Minor Arterial, 5- Major Collector, 6- Minor Collector	Curves Left (segreg), Right, Grades (grade up, grade down)	Road Widths Traffic Counters (counter ID), AADT (count)	Crash Locations Fatal, Injury, Property Damage Only, Unknown Crash Type, High Crash Locations (HCL's)	Mileage by Functional Class By Sheet 0316 5 - Major collector 3.775	Mileage by Town By Sheet DERBY - v111-1007 3.775 of 3.775	DISTRICT 9	TOWN DERBY	Date: 10/28/17	ROUTE VT-111 ETE mileage: 0.0 to 3.775
					Page Total Mileage: 3.775 mi					

For More Information Contact - Vermont Agency of Transportation, Policy, Planning and Intermodal Development Division - Mapping Section, 1 National Life Drive, Montpelier, VT 05633-5001 Telephone: 802-828-2600.