


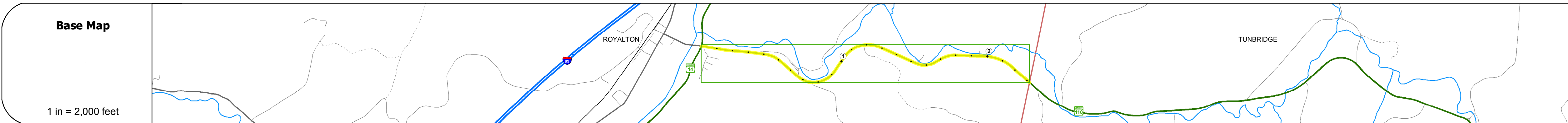
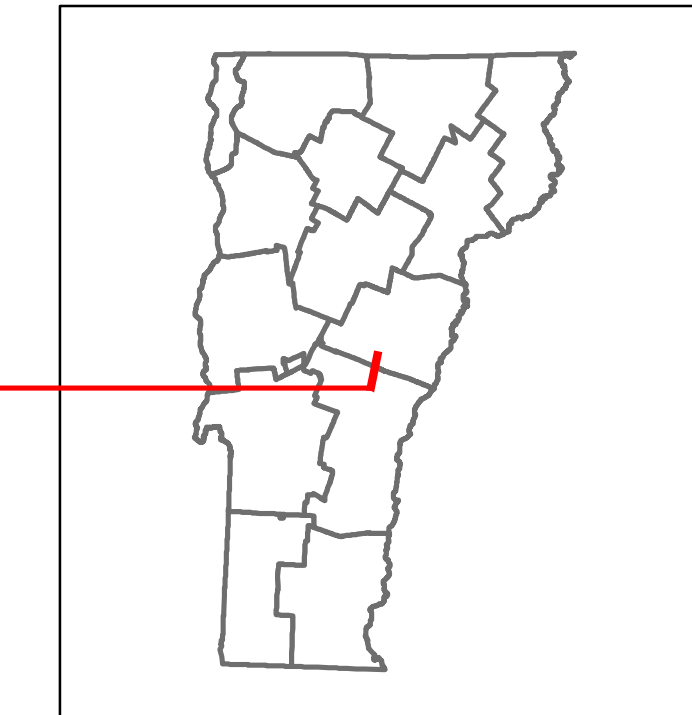


Route Log and Progress Chart

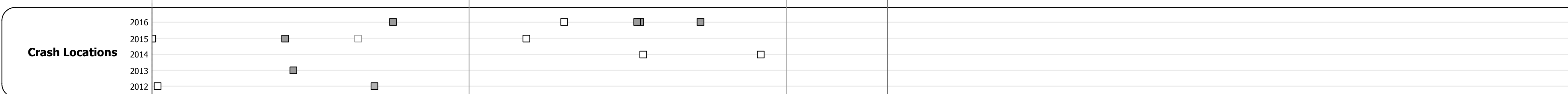
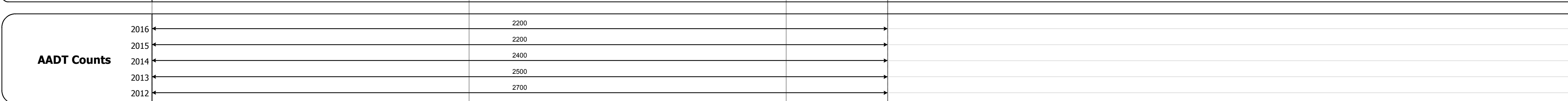





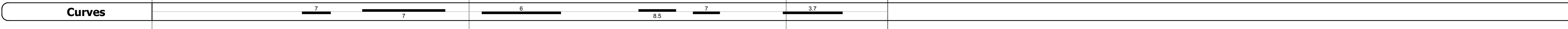
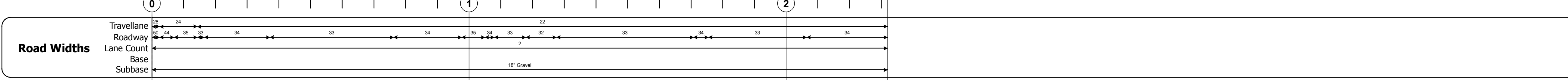
DRAFT

Please Note: Errors and Omissions May Exist.
Contact the VTrans Mapping Section with questions or concerns.

DISTRICT	TOWN	ROUTE
4	ROYALTON	VT-110



STRUCTURE DESCRIPTIONS



Historic Projects Unknown, Retreatment, Resurface, Bituminous Mix, Skiny Mix, Bituminous Seal, Bituminous Concrete, Surface Treated Gravel, Plant Mix, Reclaimed Base and Bituminous Concrete	Functional Class 1 - Interstate System, 2 - Other Freeways and Expressways, 3 - Principal Arterial, 4 - Minor Arterial, 5 - Major Collector, 6 - Minor Collector	Curves Left (segres), Right, Grades: grade up (segres), grade down	Road Widths Traffic Counters (counter ID), AADT (count)	Crash Locations Fatal, Injury, Property Damage Only, Unknown Crash Type, High Crash Locations (HCL's)	Mileage by Functional Class By Sheet 0169 5 - Major collector 2.320		Mileage by Town By Sheet ROYALTON - V110-1416 2.32 of 2.32		DISTRICT 4	TOWN ROYALTON	Date: 10/28/17	ROUTE VT-110 ETE mileage: 0.0 to 2.32
					Page Total Mileage: 2.320 mi		Page Total Mileage: 2.32 mi					