

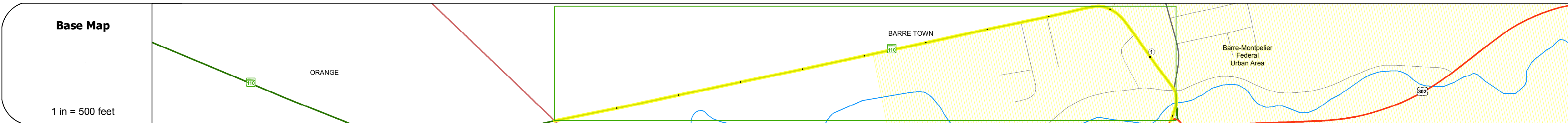
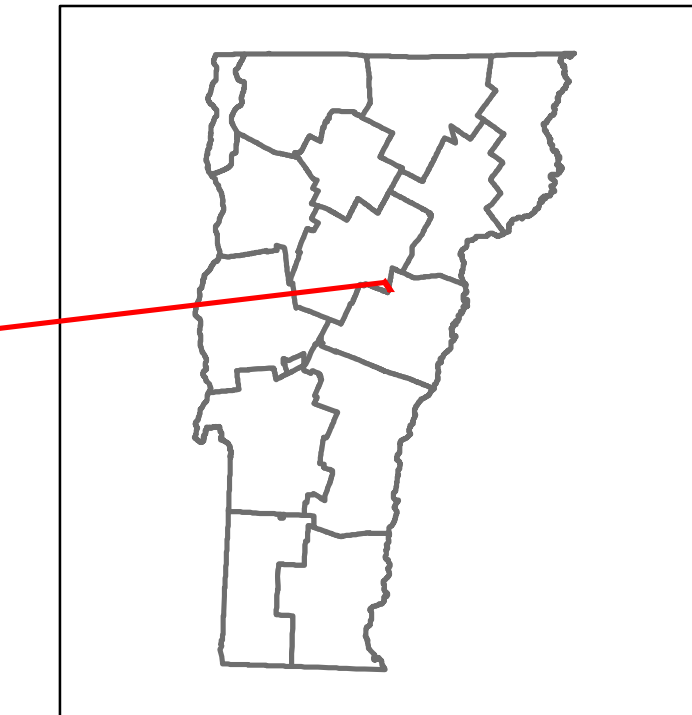


Route Log and Progress Chart

DRAFT

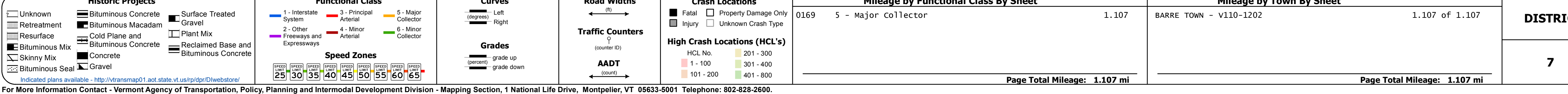





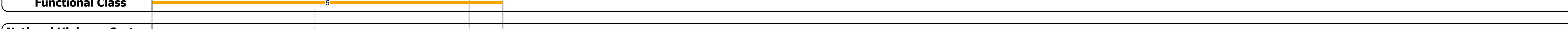





Please Note: Errors and Omissions May Exist.
Contact the VTrans Mapping Section with questions or concerns.

DISTRICT	TOWN	ROUTE
7	BARRE TOWN	VT-110



STRUCTURE DESCRIPTIONS

Bridge 21:
Tee Beam - 1930
Structure No: 200169002112022
Length: 44'
Width: 47.5'
Facility Carried: VT 00110 ML
Bridge Type: CONCRETE T-BEAM
Features Intersected: JAIL BROOK
Surface: Bituminous
Maintenance/Ownership: State



Historic Projects Unknown, Bituminous Concrete, Retreatment, Resurface, Bituminous Mix, Bituminous Seal, Surface Treated Gravel, Plant Mix, Reclaimed Base and Bituminous Concrete	Functional Class 1- Interstate System, 2- Other Freeways and Expressways, 3- Principal Arterial, 4- Minor Arterial, 5- Major Collector, 6- Minor Collector	Curves Left (segress), Right, Grades: grade up, grade down	Road Widths Traffic Counters (counter ID), AADT (count)	Crash Locations Fatal, Injury, Property Damage Only, Unknown Crash Type, High Crash Locations (HCL's)	Mileage by Functional Class By Sheet 0169 5 - Major collector 1.107		Mileage by Town By Sheet BARRE TOWN - V110-1202 1.107 of 1.107		DISTRICT 7	TOWN BARRE TOWN	Date: 10/28/17	ROUTE VT-110 ETE mileage: 26.029 to 27.136
					Speed Zones 25, 30, 35, 40, 45, 50, 55, 60, 65		Page Total Mileage: 1.107 mi					