

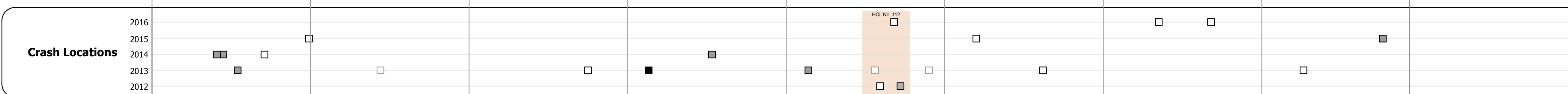
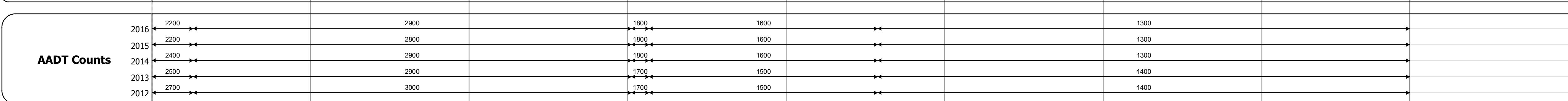

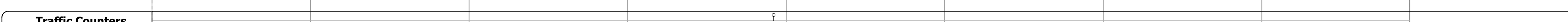




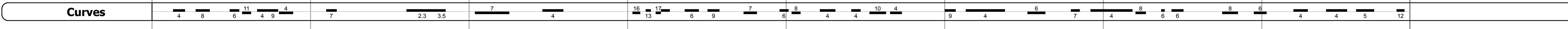
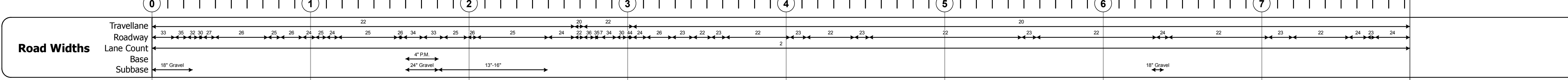
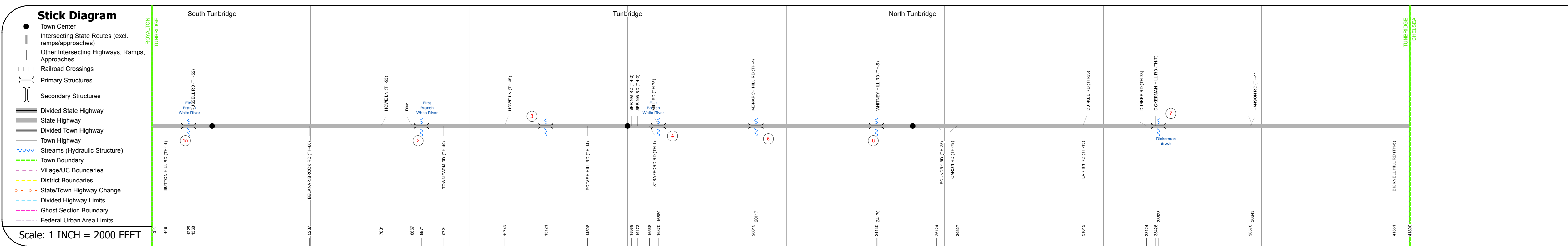
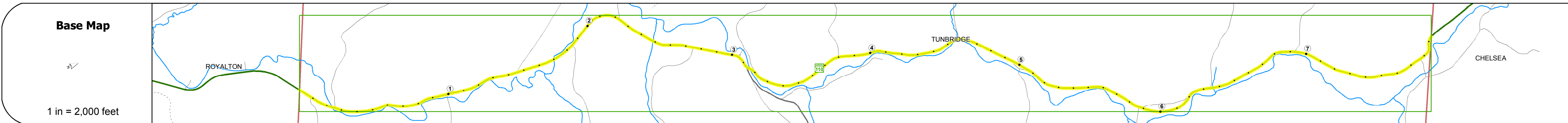
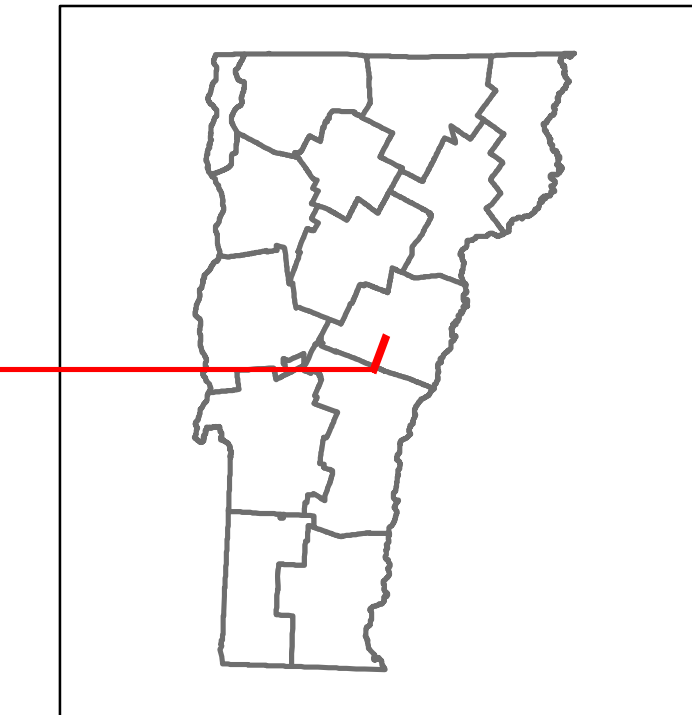


Route Log and Progress Chart

DRAFT

Please Note: Errors and Omissions May Exist.
Contact the VTTrans Mapping Section with questions or concerns.

DISTRICT	TOWN	ROUTE
4	TUNBRIDGE	VT-110



STRUCTURE DESCRIPTIONS

Bridge 1A:
Stringer/multi-beam or girder - 1932
Structure No. 200169001A09132
Length: 148'
Width: 32.8'
Facility Carried: VT 00110 ML
Bridge Type: 2 SP ROLLED BEAM
Features Intersected: 1ST BRANCH WHITE R.
Surface: Bituminous
Maintenance/Ownership: State

Bridge 2:
Stringer/multi-beam or girder - 1987
Structure No. 200169000209132
Length: 123'
Width: 32.7'
Facility Carried: VT 00110 ML
Bridge Type: WELDED PLATE GIRDER
Features Intersected: 1ST BRANCH WHITE R.
Surface: Bituminous
Maintenance/Ownership: State

Culvert 3:
Culvert - 1958
Structure No. 300169000309131
Length: 11'
Under Clearance: 7.0'
Facility Carried: VT110
Bridge Type: MULTIPLATE PIPE ARCH
Features Intersected: BROOK
Maintenance: State

Bridge 4:
Stringer/multi-beam or girder - 2007
Structure No. 200169000409132
Length: 184'
Width: 27.3'
Facility Carried: VT 00110 ML
Bridge Type: 2SPN CONT WELD GIRD
Features Intersected: 1ST BRANCH WHITE R.
Surface: Bituminous
Maintenance/Ownership: State

Culvert 5:
Culvert - 1922
Structure No. 300169000509131
Length: 9'
Under Clearance: 2.5'
Facility Carried: VT110
Bridge Type: RC BOX
Features Intersected: BROOK
Maintenance: State

Bridge 6:
Slab - 1932
Structure No. 300169000609131
Length: 18'
Width: 25.5'
Under Clearance: 6.0'
Facility Carried: VT110
Bridge Type: CONCRETE SLAB
Features Intersected: BROOK
Surface: Bituminous
Maintenance: State

Bridge 7:
Slab - 1978
Structure No. 300169000709131
Length: 19'
Width: 34.0'
Under Clearance: 10.0'
Facility Carried: VT110
Bridge Type: CONCRETE SLAB
Features Intersected: DICKERMAN BROOK
Surface: Bituminous
Maintenance: State

Historic Projects <ul style="list-style-type: none"> Unknown Retreatment Resurface Bituminous Mix Skinny Mix Bituminous Seal 	Functional Class <ul style="list-style-type: none"> 1 - Interstate System 2 - Other Freeways and Expressways 3 - Principal Arterial 4 - Minor Arterial 5 - Major Collector 6 - Minor Collector 	Curves <ul style="list-style-type: none"> Left (segreg) Right 	Road Widths (ft) Traffic Counters (counter ID) AADT (count)	Crash Locations <ul style="list-style-type: none"> Fatal Injury Property Damage Only Unknown Crash Type High Crash Locations (HCL's) HCL No. 112 <ul style="list-style-type: none"> 1 - 100 101 - 200 201 - 300 301 - 400 401 - 800 	Mileage by Functional Class By Sheet 0169 5 - Major collector 7.934	Mileage by Town By Sheet TUNBRIDGE - V110-0913 7.934 of 7.934	DISTRICT 4	TOWN TUNBRIDGE	Date: 10/21/17	ROUTE VT-110 ETE mileage: 2.32 to 10.254
Speed Zones 25 30 35 40 45 50 55 60 65						Page Total Mileage: 7.934 mi		Page Total Mileage: 7.934 mi		