

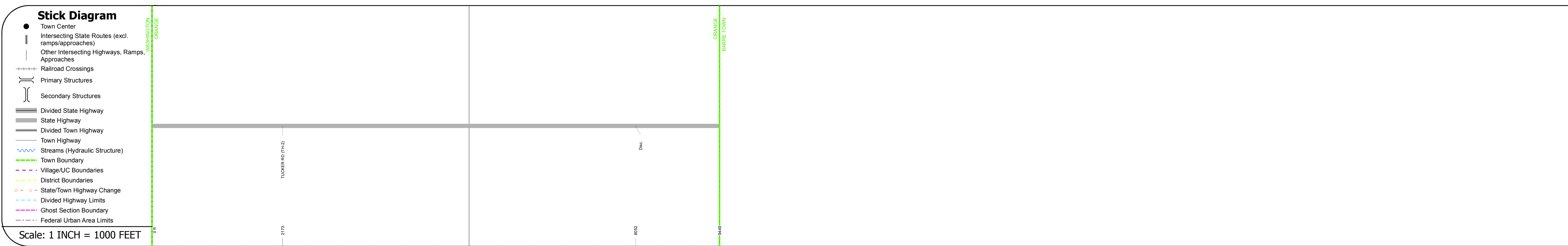
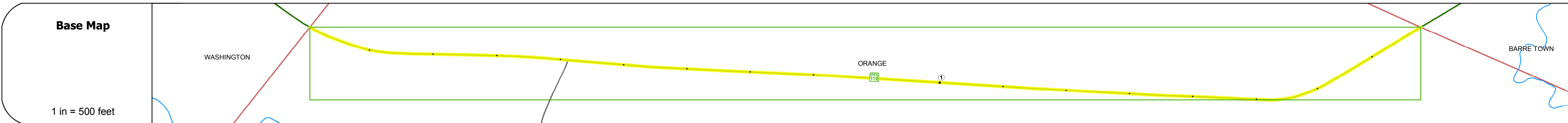
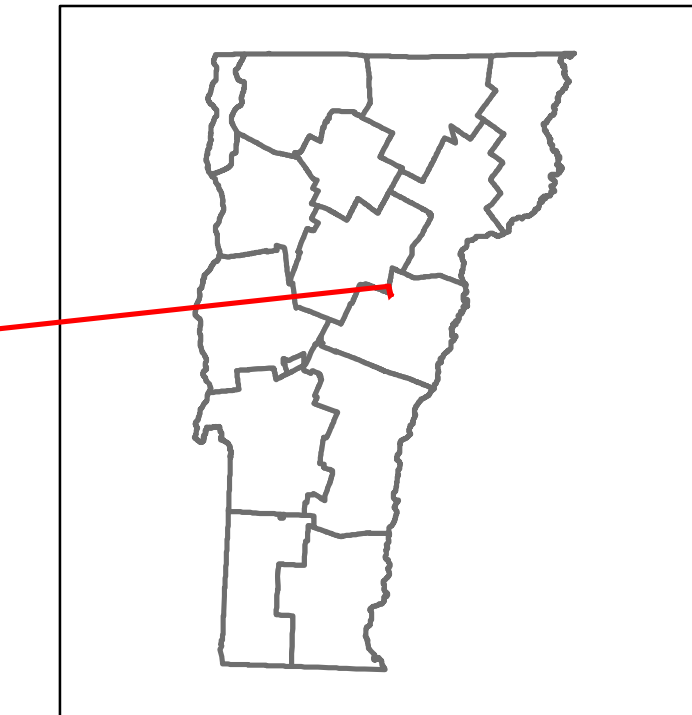


Route Log and Progress Chart

DRAFT

Please Note: Errors and Omissions May Exist.
Contact the VTrans Mapping Section with questions or concerns.

DISTRICT	TOWN	ROUTE
7	ORANGE	VT-110



STRUCTURE DESCRIPTIONS

Road Widths	Travellane: 27, 22, 26, 27, 28 Roadway: 27, 22, 26, 27, 28 Lane Count: 2 Base: 12' S.B. Subbase: 12' S.B.
-------------	---

Curves	3, 5, 6
--------	---------

Grades	-5.3
--------	------

Historic Projects	<ul style="list-style-type: none"> 1999-STP-0744(9)S 1989-HVA-2002 1983-DBS-0109(2) 1977-Unknown 1974-Unknown
-------------------	--

Maintenance Garage	District 7 - No Montpelier Garage
--------------------	-----------------------------------

Speed Zone	
------------	--

Functional Class	5
------------------	---

National Highway System	
-------------------------	--

Limited Access Highway	
------------------------	--

Traffic Counters	N126
------------------	------

Customer Service Level	Local Connector
------------------------	-----------------

AADT Counts	<table border="1"> <tr><td>2016</td><td>2000</td><td>3100</td></tr> <tr><td>2015</td><td>2000</td><td>3000</td></tr> <tr><td>2014</td><td>2000</td><td>2900</td></tr> <tr><td>2013</td><td>2100</td><td>2800</td></tr> <tr><td>2012</td><td>2100</td><td>2700</td></tr> </table>	2016	2000	3100	2015	2000	3000	2014	2000	2900	2013	2100	2800	2012	2100	2700
2016	2000	3100														
2015	2000	3000														
2014	2000	2900														
2013	2100	2800														
2012	2100	2700														

Crash Locations	<table border="1"> <tr><td>2016</td><td></td><td></td></tr> <tr><td>2015</td><td></td><td></td></tr> <tr><td>2014</td><td></td><td></td></tr> <tr><td>2013</td><td></td><td></td></tr> <tr><td>2012</td><td></td><td></td></tr> </table>	2016			2015			2014			2013			2012		
2016																
2015																
2014																
2013																
2012																

Historic Projects <ul style="list-style-type: none"> Unknown Bituminous Concrete Retreatment Resurface Bituminous Mix Skinny Mix Bituminous Seal 	Functional Class <ul style="list-style-type: none"> 1 - Interstate System 2 - Other Freeways and Expressways 3 - Principal Arterial 4 - Minor Arterial 5 - Major Collector 6 - Minor Collector 	Curves <ul style="list-style-type: none"> Left (degrees) Right 	Road Widths (ft) Traffic Counters (counter ID) AADT (count)	Crash Locations <ul style="list-style-type: none"> Fatal Injury Property Damage Only Unknown Crash Type 	Mileage by Functional Class By Sheet 0169 5 - Major collector 1.790 Page Total Mileage: 1.790 mi	Mileage by Town By Sheet ORANGE - V110-0908 1.79 of 1.79 Page Total Mileage: 1.79 mi	DISTRICT 7	TOWN ORANGE	Date: 10/28/17 1 of 1 TWN mileage: 0.0 to 1.79	ROUTE VT-110 ETE mileage: 24.239 to 26.029
---	--	--	---	---	--	--	----------------------	-----------------------	---	--

For More Information Contact - Vermont Agency of Transportation, Policy, Planning and Intermodal Development Division - Mapping Section, 1 National Life Drive, Montpelier, VT 05633-5001 Telephone: 802-828-2600.