





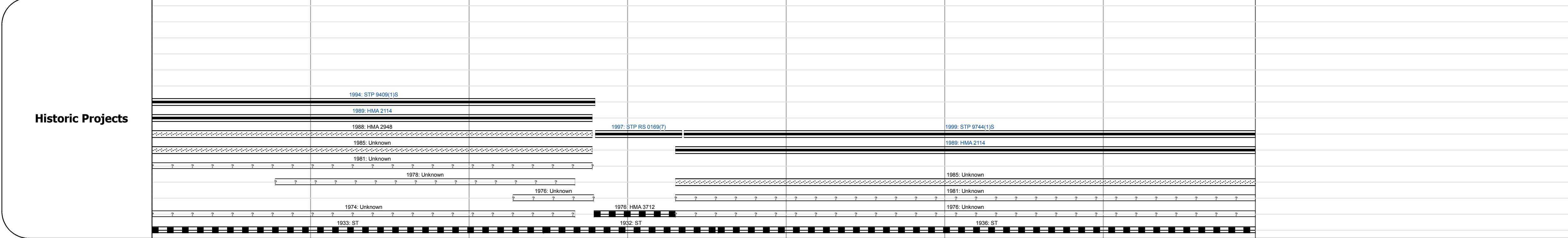
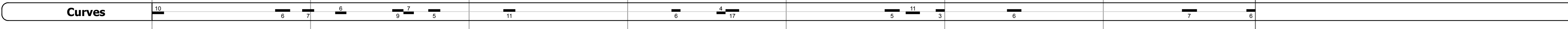
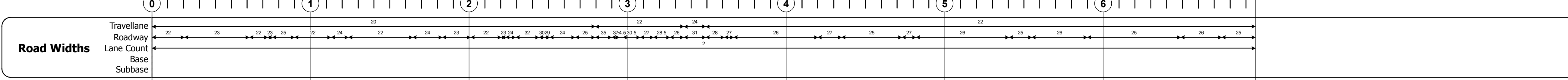
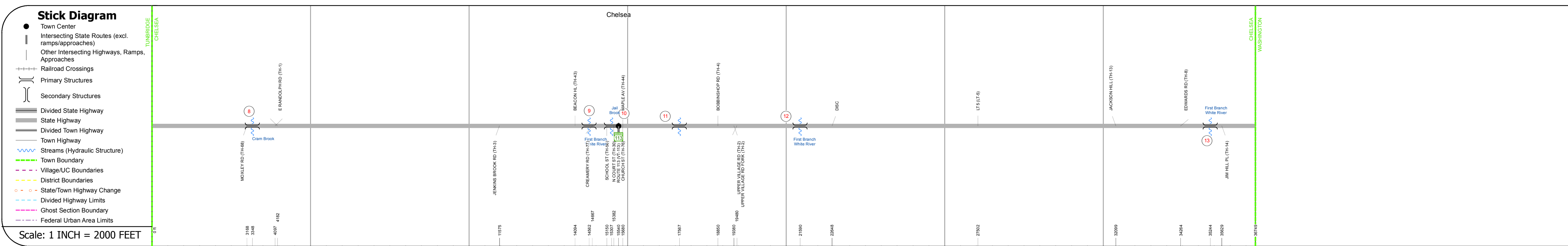
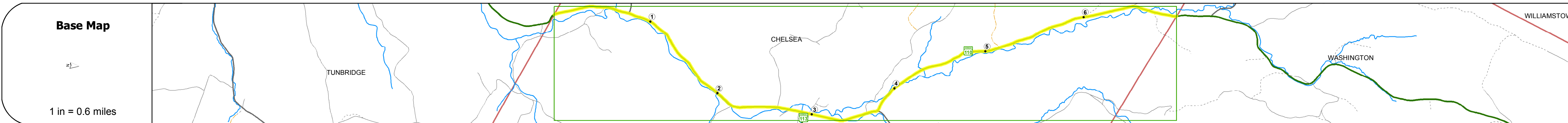
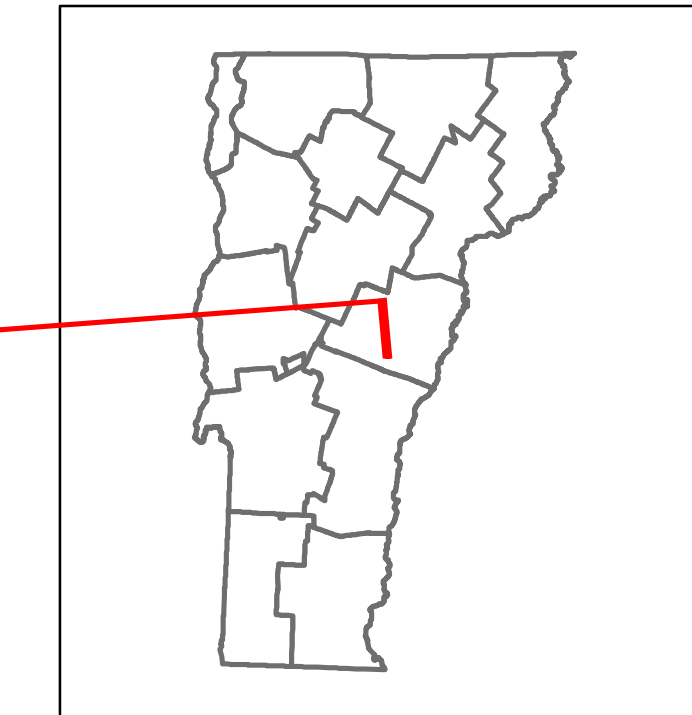


DISTRICT	TOWN	ROUTE
4	CHELSEA	VT-110



STRUCTURE DESCRIPTIONS

Bridge 8:
Slab - 1932
Structure No. 200169000809042
Length: 23'
Width: 19.8'
Facility Carried: VT 00110 ML
Bridge Type: CONCRETE SLAB
Features Intersected: CRANES BROOK
Surface: Bituminous
Maintenance/Ownership: State

Bridge 9:
Box beam or girders - multiple - 2017
Structure No. 200169000909042
Length: 84'
Width: 33.7'
Facility Carried: VT 00110 ML
Bridge Type: TUB GIRDER
Features Intersected: 1ST BRANCH WHITE R.
Maintenance/Ownership: State

Bridge 10:
Slab - 1941
Structure No. 300169001009041
Length: 18'
Width: 35.0'
Under Clearance: 6.0'
Facility Carried: VT110
Bridge Type: CONCRETE SLAB
Features Intersected: JAIL BROOK
Surface: Bituminous
Maintenance: State

Bridge 11:
Box beam or girders - multiple - 1939
Structure No. 200169001109042
Length: 84'
Width: 33.0'
Facility Carried: VT 00110 ML
Bridge Type: TUB GIRDER
Features Intersected: BROOK
Maintenance/Ownership: State

Bridge 12:
Stringer/multi-beam or girder - 1930
Structure No. 200169001209042
Length: 34'
Width: 19.8'
Facility Carried: VT 00110 ML
Bridge Type: ROLLED BEAM
Features Intersected: 1ST BRANCH WHITE R.
Surface: Bituminous
Maintenance/Ownership: State

Bridge 13:
Tee Beam - 1934
Structure No. 200169001309042
Length: 30'
Width: 22.1'
Facility Carried: VT 00110 ML
Bridge Type: CONCRETE T-BEAM
Features Intersected: 1ST BRANCH WHITE R.
Surface: Bituminous
Maintenance/Ownership: State

Historic Projects <ul style="list-style-type: none"> Unknown Retreatment Resurface Bituminous Mix Skinny Mix Bituminous Seal 	Functional Class <ul style="list-style-type: none"> 1 - Interstate System 2 - Other Freeways and Expressways 3 - Principal Arterial 4 - Minor Arterial 5 - Major Collector 6 - Minor Collector 	Curves <ul style="list-style-type: none"> Left (segreg) Right 	Road Widths <ul style="list-style-type: none"> Gravel Plant Mix Reclaimed Base and Bituminous Concrete 	Crash Locations <ul style="list-style-type: none"> Fatal Injury Property Damage Only Unknown Crash Type 	Mileage by Functional Class By Sheet 0169 5 - Major collector 6.960	Mileage by Town By Sheet CHELSEA - V110-0904 6.96 of 6.96	DISTRICT 4	TOWN CHELSEA	Date: 10/21/17	ROUTE VT-110 ETE mileage: 10.254 to 17.214
Speed Zones 25 30 35 40 45 50 55 60 65						High Crash Locations (HCL's) HCL No. 201 - 300 1 - 100 301 - 400 101 - 200 401 - 800	Page Total Mileage: 6.96 mi	Page Total Mileage: 6.96 mi	1 of 1 TWN mileage: 0.0 to 6.96	