

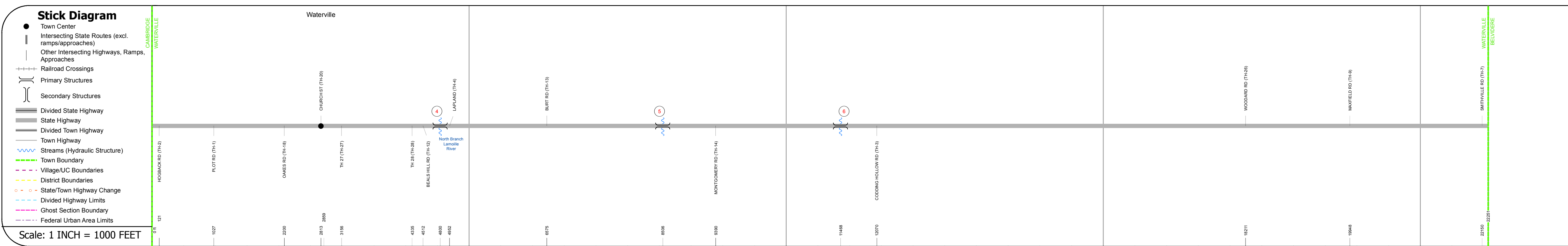
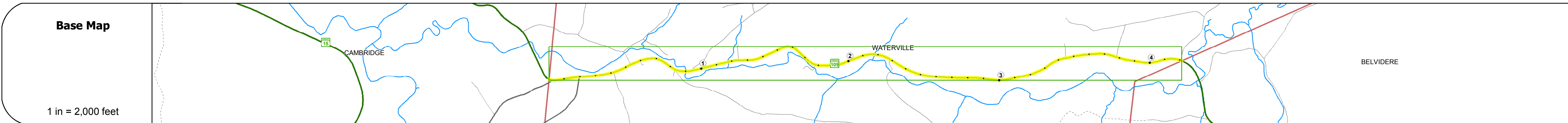
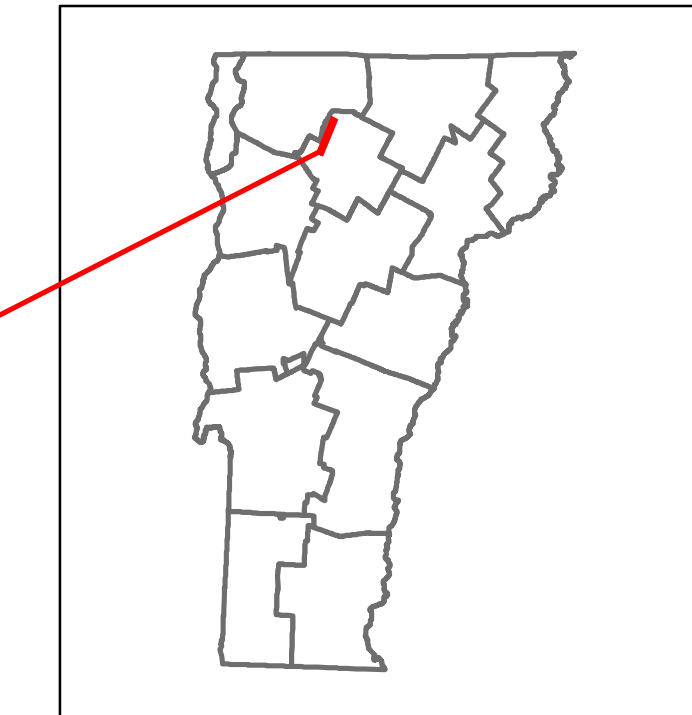


Route Log and Progress Chart

DRAFT

Please Note: Errors and Omissions May Exist.
Contact the VTrans Mapping Section with questions or concerns.

DISTRICT	TOWN	ROUTE
8	WATERVILLE	VT-109


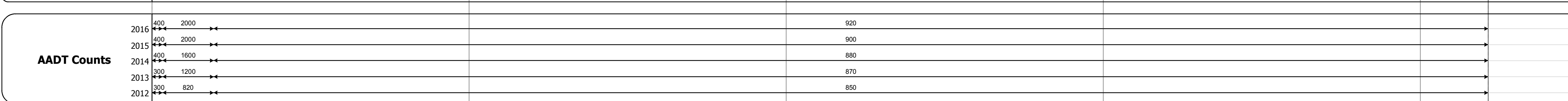



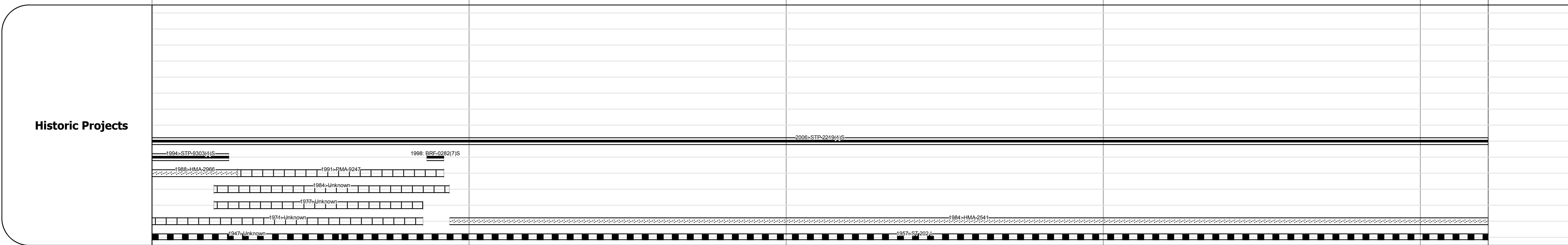

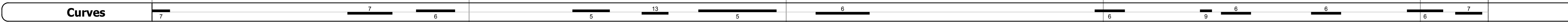
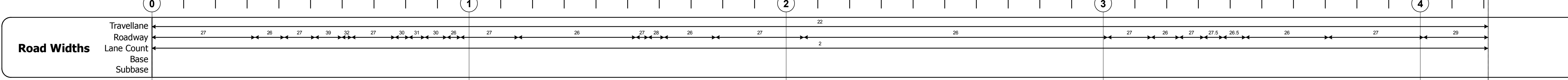


STRUCTURE DESCRIPTIONS

Bridge 4:
Box beam or girders - multiple - 1998
Structure No: 200282000408092
Length: 134'
Width: 30.0'
Facility Carried: VT 00109 ML
Bridge Type: 2SPAN CONT PS BOX BM
Features Intersected: N. BRANCH LAMOILLE R
Surface: Bituminous
Maintenance/Ownership: State

Culvert 5:
Culvert - 1957
Structure No: 300282000508091
Length: 6'
Under Clearance: 6.0'
Facility Carried: VT 109
Bridge Type: ACCGMP
Features Intersected: BROOK
Maintenance: State

Culvert 6:
Culvert - 1957
Structure No: 300282000608091
Length: 7'
Under Clearance: 7.0'
Facility Carried: VT 109
Bridge Type: ACCGMP
Features Intersected: BROOK
Maintenance: State



Historic Projects Unknown, Retreatment, Resurface, Bituminous Mix, Skinny Mix, Bituminous Seal, Bituminous Concrete, Surface Treated Gravel, Plant Mix, Reclaimed Base and Bituminous Concrete	Functional Class 1 - Interstate System, 2 - Other, 3 - Principal Arterial, 4 - Minor Arterial, 5 - Major Collector, 6 - Minor Collector	Curves Left, Right, Grades: grade up, grade down	Road Widths Traffic Counters (counter ID), AADT (count)	Crash Locations Fatal, Injury, Property Damage Only, Unknown Crash Type, High Crash Locations (HCL's)	Mileage by Functional Class By Sheet 0282 5 - Major collector 4.214		Mileage by Town By Sheet WATERVILLE - V109-0809 4.214 of 4.214		DISTRICT 8	TOWN WATERVILLE	Date: 10/28/17	ROUTE VT-109 ETE mileage: 3.828 to 8.042
					Page Total Mileage: 4.214 mi		Page Total Mileage: 4.214 mi					