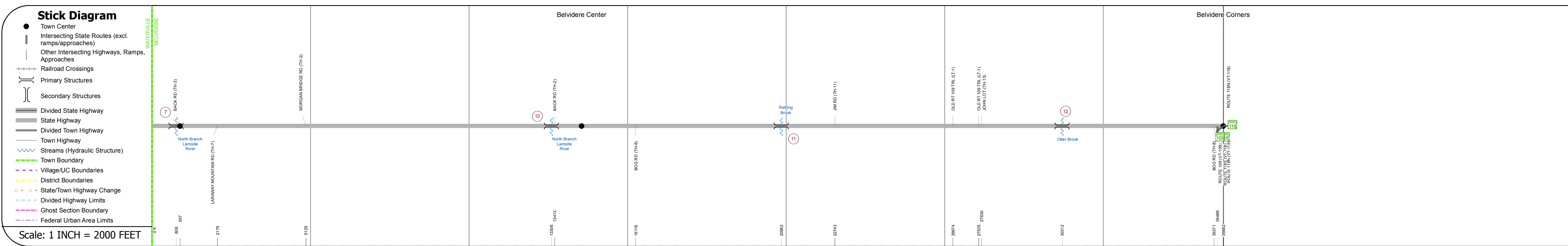
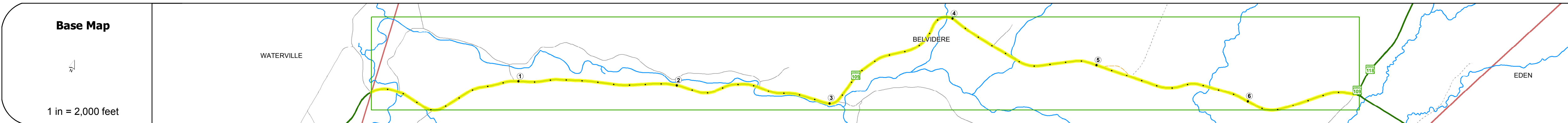
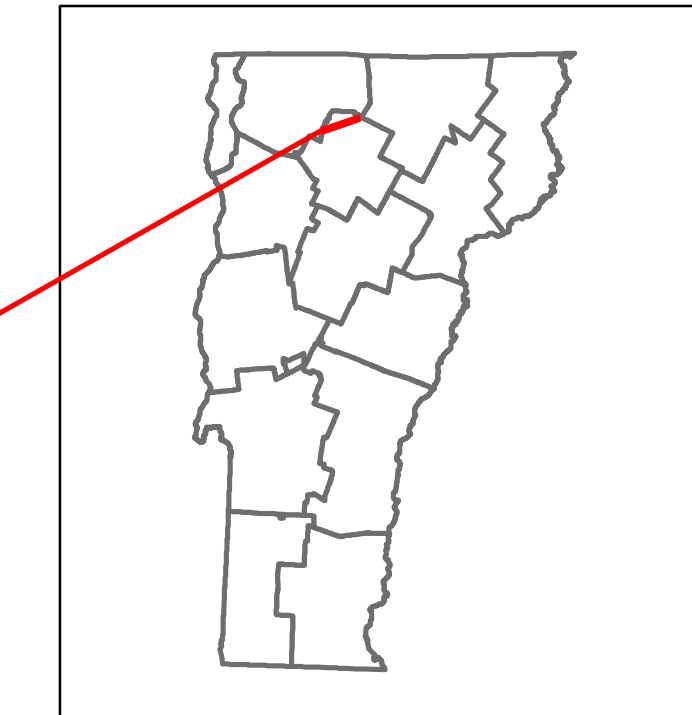


DISTRICT	TOWN	ROUTE
8	BELVIDERE	VT-109










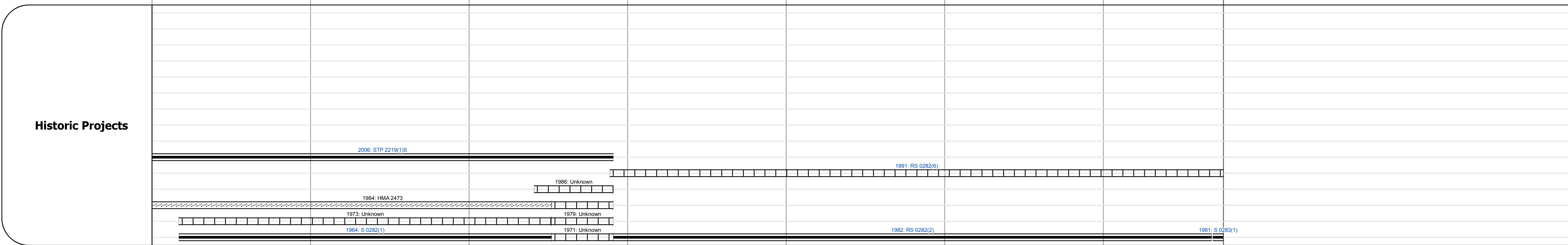
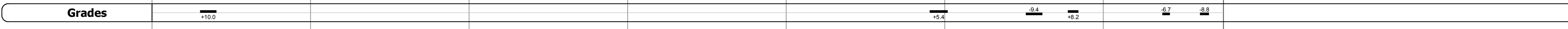

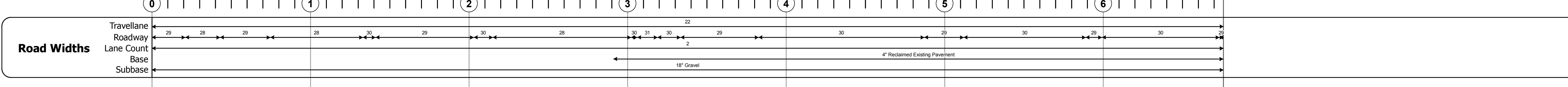
STRUCTURE DESCRIPTIONS

Bridge 7:
Stringer/multi-beam or girder - 1939
Structure No. 200282000708012
Length: 84'
Width: 29.2'
Facility Carried: VT 00109 ML
Bridge Type: ROLLED BEAM
Features Intersected: N. BRANCH LAMOILLE R
Surface: Bituminous
Maintenance/Ownership: State

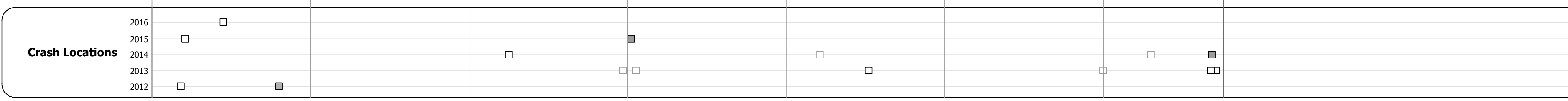
Bridge 10:
Tee Beam - 1930
Structure No. 200282001008012
Length: 43'
Width: 20.1'
Facility Carried: VT 00109 ML
Bridge Type: CONCRETE T-BEAM
Features Intersected: N. BRANCH LAMOILLE R
Surface: Bituminous
Maintenance/Ownership: State

Culvert 11:
Culvert - 1953
Structure No. 300282001108011
Length: 16'
Under Clearance: 12.42'
Facility Carried: VT 109
Bridge Type: RC BOX
Features Intersected: RATTLING BROOK
Maintenance: State

Culvert 12:
Culvert - 1960
Structure No. 300282001208011
Length: 11'
Under Clearance: 7.5'
Facility Carried: VT 109
Bridge Type: MULTIPLATE PIPE ARCH
Features Intersected: OTTER BROOK
Maintenance: State



Year	Station 0-1	Station 1-2	Station 2-3	Station 3-4	Station 4-5	Station 5-6
2016	920	380				450
2015	900	370				440
2014	880	370				440
2013	870	360				430
2012	850	360				430



Historic Projects <ul style="list-style-type: none"> Unknown Retreatment Resurface Bituminous Mix Skinny Mix Bituminous Seal 	Functional Class <ul style="list-style-type: none"> 1 - Interstate System 2 - Other Freeways and Expressways 3 - Principal Arterial 4 - Minor Arterial 5 - Major Collector 6 - Minor Collector 	Curves <ul style="list-style-type: none"> Left (segreg) Right 	Road Widths <ul style="list-style-type: none"> (ft) 	Crash Locations <ul style="list-style-type: none"> Fatal Injury Property Damage Only Unknown Crash Type 	Mileage by Functional Class By Sheet 0282 5 - Major collector 6.758	Mileage by Town By Sheet BELVIDERE - V109-0801 6.758 of 6.758	DISTRICT 8	TOWN BELVIDERE	Date: 10/21/17	ROUTE VT-109
Speed Zones 25 30 35 40 45 50 55 60 65	Traffic Counters (counter ID) AADT (count)	Grades grade up grade down	High Crash Locations (HCL's) HCL No. 1 - 100 101 - 200 201 - 300 301 - 400 401 - 800	Page Total Mileage: 6.758 mi	Page Total Mileage: 6.758 mi	1 of 1 TWN mileage: 0.0 to 6.758	ETE mileage: 8.042 to 14.8			