Route Log and Progress Chart

DRAFT

Please Note: Errors and Omissions May Exist.
Contact the VTrans Mapping Section with questions or concerns.

DISTRICT	TOWN	ROUTE
8	CAMBRIDGE	VT-108

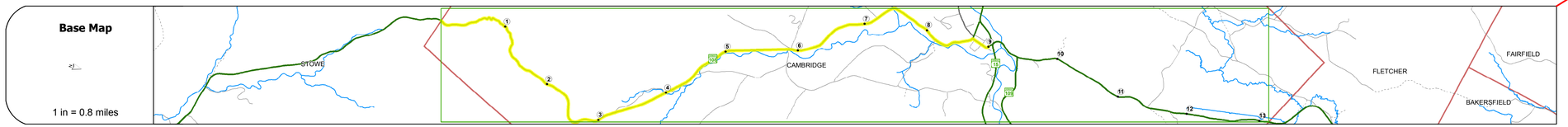

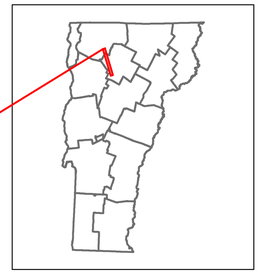

VERMONT 108



STRUCTURE DESCRIPTIONS

Bridge 12:
Slab - 1931
Structure No. 300235001208021
Length: 12'
Width: 20.0'
Under Clearance: 4.0'
Facility Carried: VT108
Bridge Type: CONCRETE SLAB
Features Intersected: W BRANCH LITTLE R
Surface: Bituminous
Maintenance: State

Bridge 13:
Slab - 1931
Structure No. 300235001308021
Length: 19'
Width: 25.5'
Under Clearance: 12.0'
Facility Carried: VT108
Bridge Type: CONCRETE SLAB
Features Intersected: BROOK
Surface: Bituminous
Maintenance: State

Culvert 14:
Culvert - 1958
Structure No. 300235001408021
Length: 13'
Under Clearance: 14.0'
Facility Carried: VT108
Bridge Type: MULTI PLATE PIPE
Features Intersected: BROOK
Maintenance: State

Culvert 15:
Culvert - 1958
Structure No. 300235001508021
Length: 7'
Under Clearance: 7.0'
Facility Carried: VT108
Bridge Type: MULTIPLATE PIPE
Features Intersected: BROOK
Maintenance: State

Bridge 17:
Stringer/multi-beam or girder - 1958
Structure No. 200235001708022
Length: 79'
Width: 30.0'
Facility Carried: VT 00108 ML
Bridge Type: ROLLED BEAM
Features Intersected: BREWSTER RIVER
Surface: Bituminous
Maintenance/Ownership: State

Culvert 18:
Culvert - 1959
Structure No. 300235001808021
Length: 8'
Under Clearance: 9.0'
Facility Carried: VT108
Bridge Type: MULTI PLATE PIPE
Features Intersected: BROOK
Maintenance: State

Culvert 18A:
Culvert - 1959
Structure No. 300235018A08021
Length: 6'
Under Clearance: 6.0'
Facility Carried: VT108
Bridge Type: ACCOMP
Features Intersected: BROOK
Maintenance: State

Culvert 19A:
Culvert - 1954
Structure No. 300235019A08021
Length: 7'
Under Clearance: 6.0'
Facility Carried: VT108
Bridge Type: RC PIPE
Features Intersected: CATTLE PASS
Maintenance: State

Culvert 20:
Culvert - 1954
Structure No. 300235002008021
Length: 12'
Under Clearance: 8.0'
Facility Carried: VT108
Bridge Type: MULTIPLATE PIPE ARCH
Features Intersected: BROOK
Maintenance: State

Historic Projects: Unknown; Retreatment; Resurface; Bituminous Mix; Skinny Mix; Bituminous Seal; Bituminous Concrete; Bituminous Macadam; Cold Plane and Bituminous Concrete; Concrete; Gravel; Surface Treated Gravel; Plant Mix; Reclaimed Base and Bituminous Concrete

Functional Class: 1 - Interstate System; 2 - Other Freeways and Expressways; 3 - Principal Arterial; 4 - Minor Arterial; 5 - Major Collector; 6 - Minor Collector

Speed Zones: 25, 30, 35, 40, 45, 50, 55, 60, 65

Curves: (degrees) Left, Right

Grades: (percent) grade up, grade down

Road Widths: (ft)

Traffic Counters: (counter ID)

AADT: (count)

Crash Locations: Fatal; Injury; Property Damage Only; Unknown Crash Type

High Crash Locations (HCL's): HCL No.; 1 - 100; 101 - 200; 201 - 300; 301 - 400; 401 - 800

Indicated plans available - http://vtransmap01.act.state.vt.us/rp/dpr/Diwebstore/

Mileage by Functional Class By Sheet		
0235	5 - Major Collector	9.000
	Page Total Mileage:	9.000 mi

Mileage by Town By Sheet		
CAMBRIDGE - V108-0802		9.0 of 13.129
	Page Total Mileage:	9.0 mi

DISTRICT	TOWN	Date: 10/21/17	ROUTE
8	CAMBRIDGE	1 of 2 TWN mileage: 0.0 to 9.0	VT-108 ETE mileage: 8.634 to 17.634