

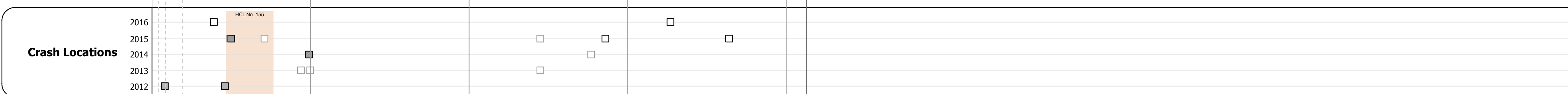





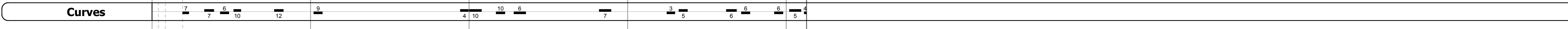
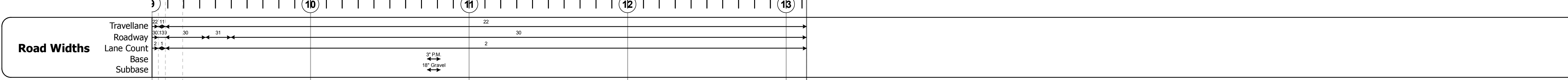

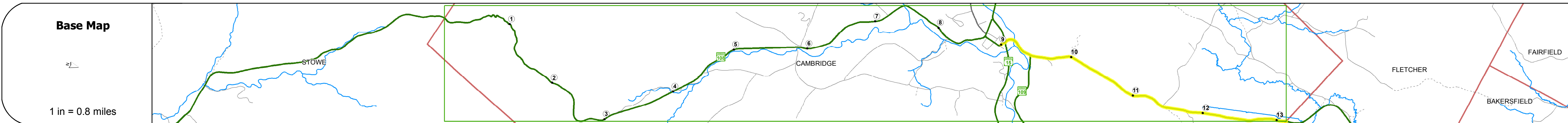
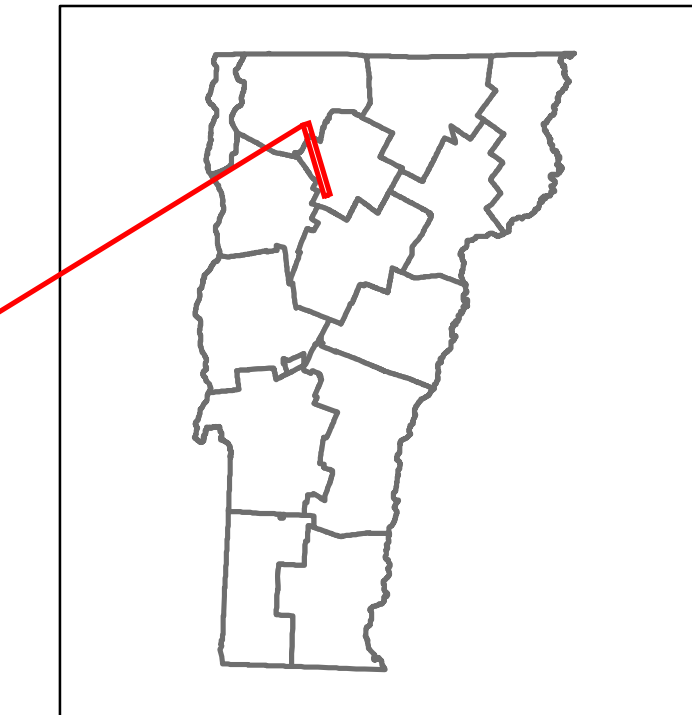


Route Log and Progress Chart

DRAFT

Please Note: Errors and Omissions May Exist.
Contact the VTrans Mapping Section with questions or concerns.

DISTRICT	TOWN	ROUTE
8	CAMBRIDGE	VT-108



STRUCTURE DESCRIPTIONS

Bridge 21:
Stringer/multi-beam or girder - 2013
Structure No: 200027002108022
Length: 256'
Width: 31.5'
Facility Carried: VT 00108 ML
Bridge Type: 3 SPAN CURVED GIRDER
Features Intersected: LAMOILLE RIVER
Surface: Bituminous
Maintenance/Ownership: State

Historic Projects Unknown, Retreatment, Resurface, Bituminous Mix, Bituminous Seal, Bituminous Concrete, Surface Treated Gravel, Plant Mix, Reclaimed Base and Bituminous Concrete	Functional Class 1 - Interstate System, 2 - Other Freeways and Expressways, 3 - Principal Arterial, 4 - Minor Arterial, 5 - Major Collector, 6 - Minor Collector	Curves Left, Right, Grades: grade up, grade down	Road Widths Traffic Counters (counter ID), AADT (count)	Crash Locations Fatal, Injury, Property Damage Only, Unknown Crash Type, High Crash Locations (HCL's)	Mileage by Functional Class By Sheet 027-1 4 - Minor Arterial 4.072 0235 5 - Major Collector 0.057		Mileage by Town By Sheet CAMBRIDGE - V108-0802 4.129 of 13.129		DISTRICT 8	TOWN CAMBRIDGE	Date: 10/21/17	ROUTE VT-108 ETE mileage: 17.634 to 21.763
					Page Total Mileage: 4.129 mi		Page Total Mileage: 4.129 mi					