


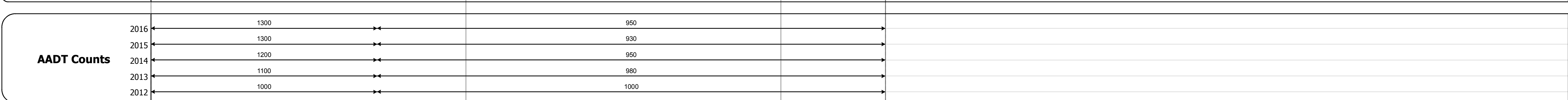




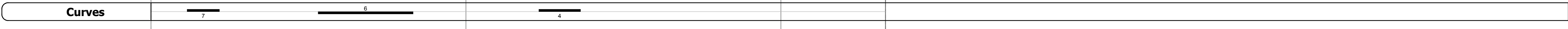
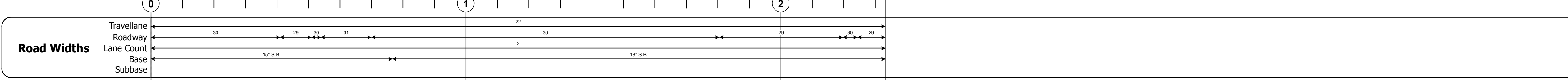

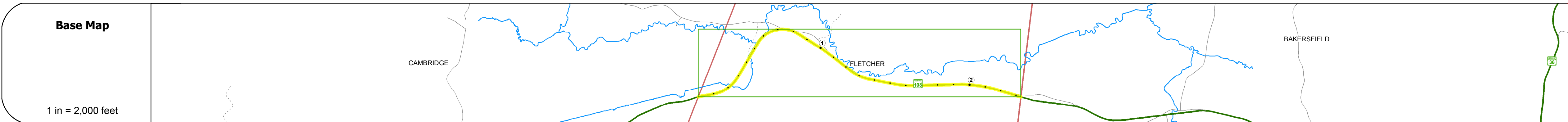
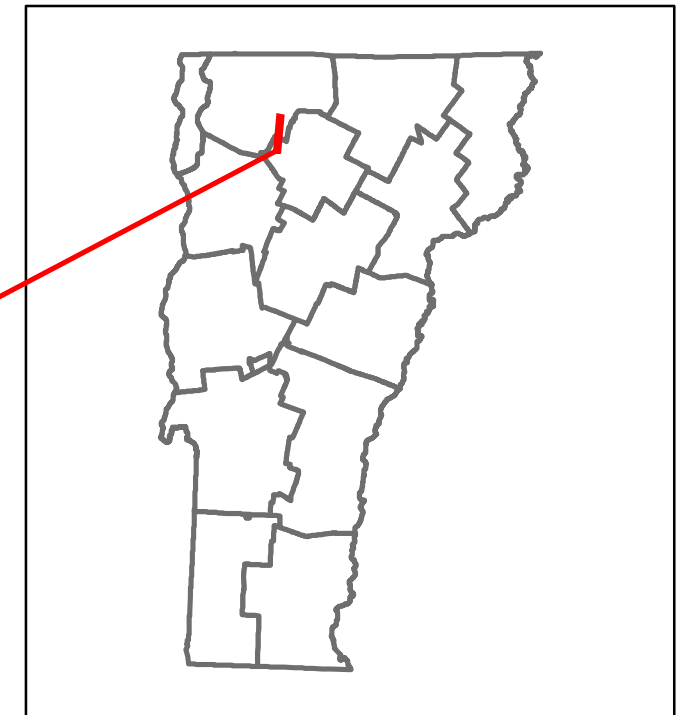


Route Log and Progress Chart

DRAFT

Please Note: Errors and Omissions May Exist.
Contact the VTrans Mapping Section with questions or concerns.

DISTRICT	TOWN	ROUTE
8	FLETCHER	VT-108



STRUCTURE DESCRIPTIONS

Culvert 24:
Culvert - 1984
Structure No. 300271002406061
Length: 16'
Under Clearance: 5.0'
Facility Carried: VT108
Bridge Type: MULTIPLATE PIPE ARCH
Features Intersected: BLACK CREEK
Maintenance: State

Bridge 25:
Slab - 1927
Structure No. 300271002506061
Length: 15'
Width: 31.3'
Under Clearance: 2.0'
Facility Carried: VT108
Bridge Type: CONCRETE SLAB
Features Intersected: BLACK CREEK
Surface: Bituminous
Maintenance: State

Culvert 26:
Culvert - 1938
Structure No. 300271002606061
Length: 12'
Under Clearance: 3.0'
Facility Carried: VT108
Bridge Type: CONCRETE RIGID FRAME
Features Intersected: BLACK CREEK
Maintenance: State

Culvert 29:
Culvert - 1954
Structure No. 300271002906061
Length: 7'
Under Clearance: 5.0'
Facility Carried: VT108
Bridge Type: MULTIPLATE PIPE ARCH
Features Intersected: BROOK
Maintenance: State

Historic Projects <ul style="list-style-type: none"> Unknown Bituminous Concrete Retreatment Resurface Bituminous Mix Skinny Mix Bituminous Seal 	Functional Class <ul style="list-style-type: none"> 1 - Interstate System 2 - Other Freeways and Expressways 3 - Principal Arterial 4 - Minor Arterial 5 - Major Collector 6 - Minor Collector 	Curves <ul style="list-style-type: none"> Left (degrees) Right 	Road Widths <ul style="list-style-type: none"> Plant Mix Reclaimed Base and Bituminous Concrete Gravel Surface Treated Gravel Plant Mix Reclaimed Base and Bituminous Concrete 	Crash Locations <ul style="list-style-type: none"> Fatal Injury Property Damage Only Unknown Crash Type 	Mileage by Functional Class By Sheet 027-1 4 - Minor Arterial 2.332	Mileage by Town By Sheet FLETCHER - V108-0606 2.332 of 2.332	DISTRICT 8	TOWN FLETCHER	Date: 10/28/17	ROUTE VT-108
Speed Zones 25 30 35 40 45 50 55 60 65						High Crash Locations (HCL's) HCL No. 201 - 300 1 - 100 301 - 400 101 - 200 401 - 800	Page Total Mileage: 2.332 mi	Page Total Mileage: 2.332 mi	1 of 1 TWN mileage: 0.0 to 2.332	ETE mileage: 21.763 to 24.095