

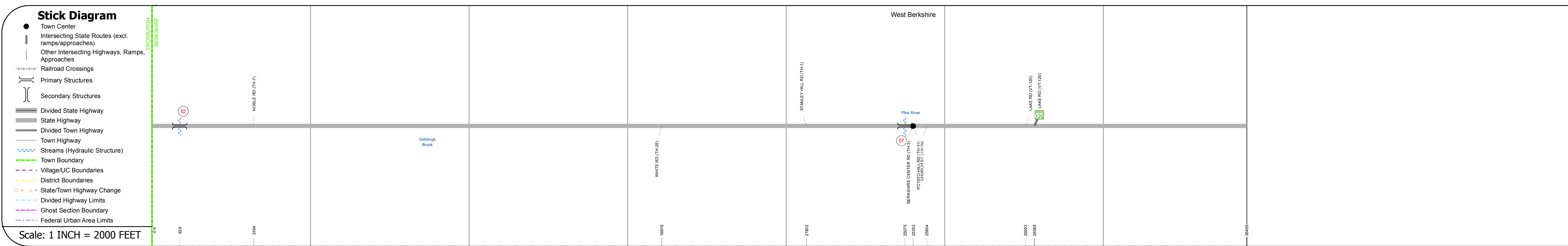
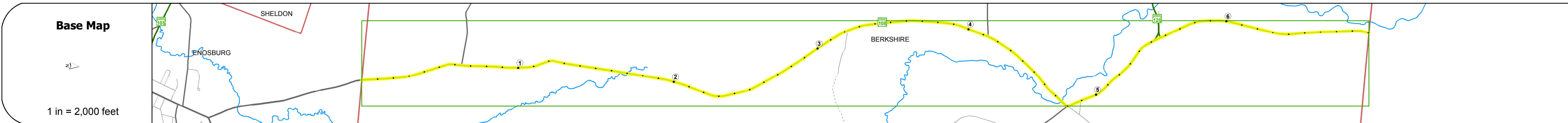
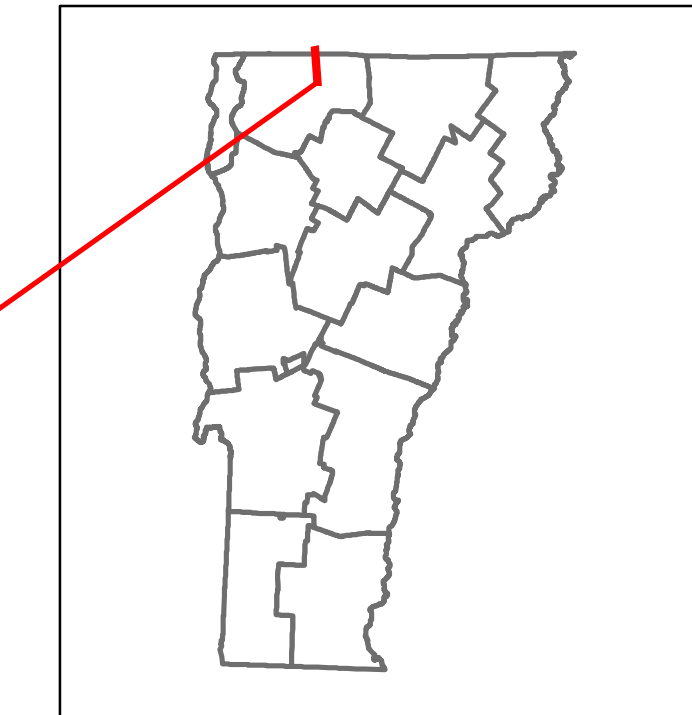


Route Log and Progress Chart

DRAFT

Please Note: Errors and Omissions May Exist.
Contact the VTrans Mapping Section with questions or concerns.

DISTRICT	TOWN	ROUTE
8	BERKSHIRE	VT-108



STRUCTURE DESCRIPTIONS

Culvert 52:
Culvert - 1949
Structure No. 300305005206021
Length: 6'
Under Clearance: 3.5'
Facility Carried: VT108
Bridge Type: ACCMPA
Features Intersected: BROOK
Maintenance: State

Bridge 57:
Stringer/multi-beam or girder - 1954
Structure No. 200305005706022
Length: 79'
Width: 27.0'
Facility Carried: VT 00108 ML
Bridge Type: ROLLED BEAM
Features Intersected: PIKE RIVER
Maintenance/Ownership: State

