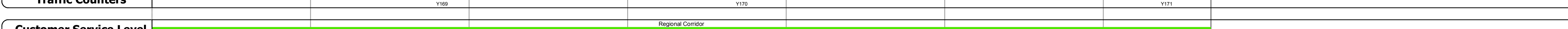








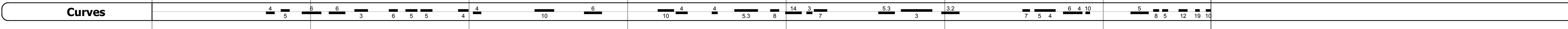
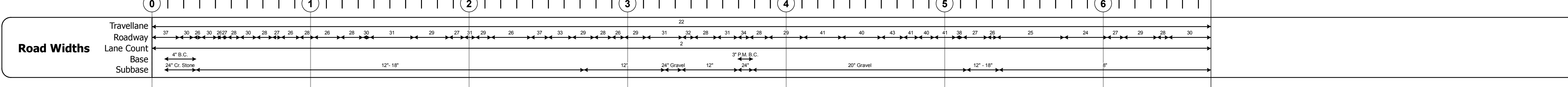
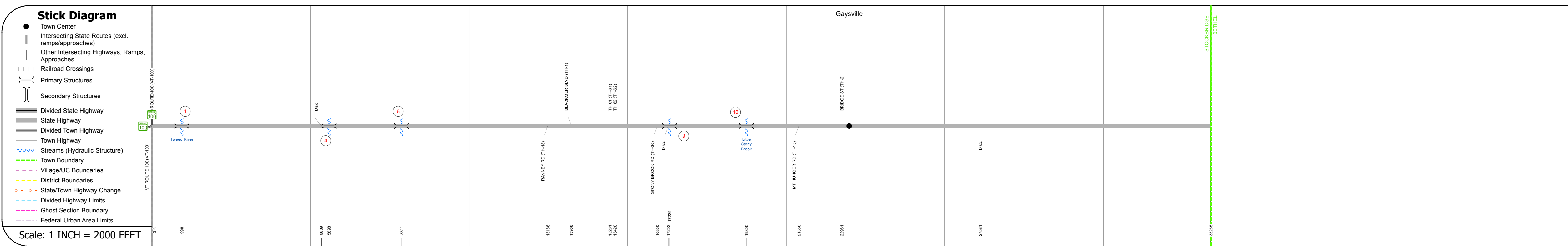
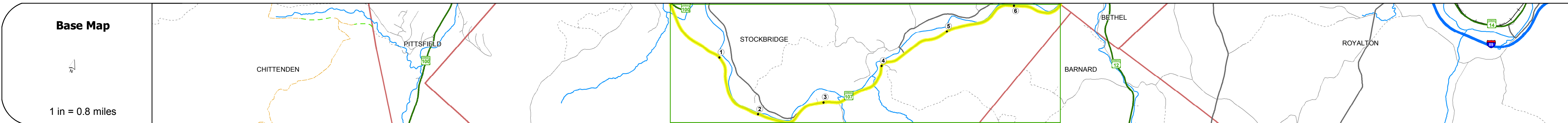
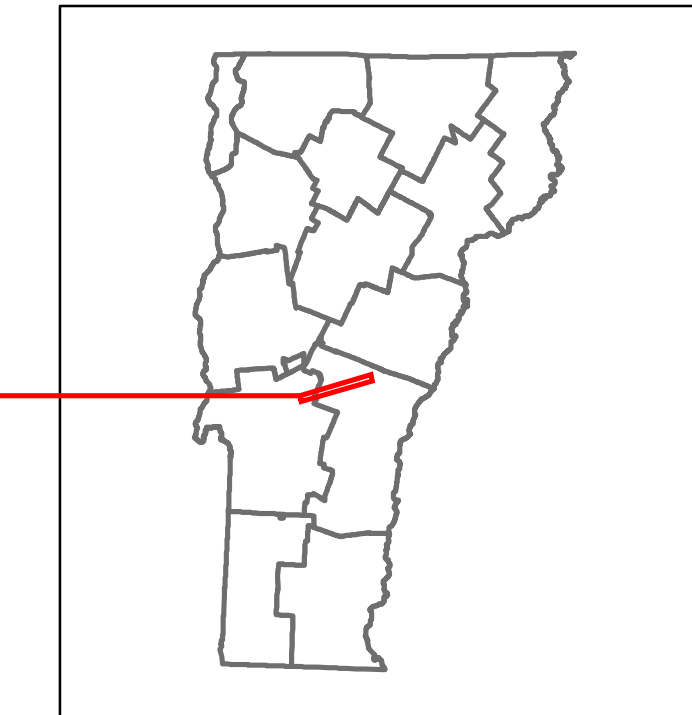
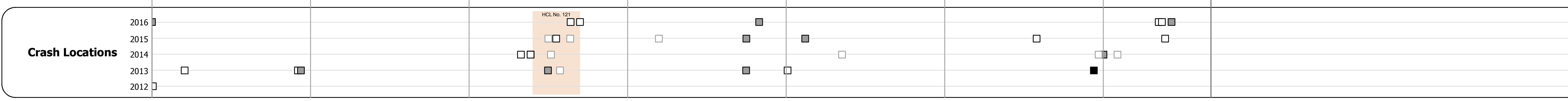


DISTRICT	TOWN	ROUTE
4	STOCKBRIDGE	VT-107



Year	2016	2015	2014	2013	2012
<b>AADT Counts</b>	2300	2300	2400	2600	2700
	3500	3400	3400	3400	3400
	3700	3600	3700	3700	3800



## STRUCTURE DESCRIPTIONS

**Bridge 1:**  
Stringer/multi-beam or girder - 1992  
Structure No. 200022000114192  
Length: 198'  
Width: 38.6'  
Facility Carried: VT 00107 ML  
Bridge Type: 2 SP CONT WELDED GIR  
Features Intersected: TWEED RIVER  
Surface: Bituminous  
Maintenance/Ownership: State

**Culvert 4:**  
Culvert - 1937  
Structure No. 300221000414191  
Length: 8'  
Under Clearance: 4.5'  
Facility Carried: VT 107  
Bridge Type: RC BOX  
Features Intersected: BROOK  
Maintenance: State

**Culvert 5:**  
Culvert - 2011  
Structure No. 300221000514191  
Length: 8'  
Under Clearance: 6.0'  
Facility Carried: VT 107  
Bridge Type: SEG. RC BOX  
Features Intersected: BROOK  
Maintenance: State

**Bridge 9:**  
Stringer/multi-beam or girder - 2012  
Structure No. 200022000914192  
Length: 154'  
Width: 30.5'  
Facility Carried: VT 00107 ML  
Bridge Type: CURV PLATE GIRDER  
Features Intersected: STONY BROOK  
Surface: Bituminous  
Maintenance/Ownership: State

**Bridge 10:**  
Tee Beam - 1934  
Structure No. 200022001014192  
Length: 38'  
Width: 37.31'  
Facility Carried: VT 00107 ML  
Bridge Type: CONCRETE T-BEAM  
Features Intersected: LITTLE STONY BROOK  
Surface: Bituminous  
Maintenance/Ownership: State

<b>Historic Projects</b> <ul style="list-style-type: none"> <li>Unknown</li> <li>Bituminous Concrete</li> <li>Retreatment</li> <li>Resurface</li> <li>Bituminous Mix</li> <li>Skinny Mix</li> <li>Bituminous Seal</li> </ul>	<b>Functional Class</b> <ul style="list-style-type: none"> <li>1 - Interstate</li> <li>2 - Other</li> <li>3 - Principal Arterial</li> <li>4 - Minor Arterial</li> <li>5 - Major Collector</li> <li>6 - Minor Collector</li> </ul>	<b>Curves</b> <ul style="list-style-type: none"> <li>Left</li> <li>Right</li> </ul>	<b>Road Widths</b> <ul style="list-style-type: none"> <li>Gravel</li> <li>Plant Mix</li> <li>Reclaimed Base and Bituminous Concrete</li> <li>Concrete</li> <li>Gravel</li> </ul>	<b>Crash Locations</b> <ul style="list-style-type: none"> <li>Fatal</li> <li>Injury</li> <li>Property Damage Only</li> <li>Unknown Crash Type</li> </ul>	<b>Mileage by Functional Class By Sheet</b> 022-1 4 - Minor Arterial 6.679	<b>Mileage by Town By Sheet</b> STOCKBRIDGE - V107-1419 6.679 of 6.679	<b>DISTRICT</b> 4	<b>TOWN</b> STOCKBRIDGE	<b>Date:</b> 10/21/17	<b>ROUTE</b> VT-107
<b>Speed Zones</b> 25 30 35 40 45 50 55 60 65						<b>High Crash Locations (HCL's)</b> HCL No. 121		<b>1 of 1</b> TWN mileage: 0.0 to 6.679		<b>ETE mileage:</b> 0.0 to 6.679
Indicated plans available - <a href="http://vtransmap01.aot.state.vt.us/rp/cpr/D/webstore/">http://vtransmap01.aot.state.vt.us/rp/cpr/D/webstore/</a>						Page Total Mileage: 6.679 mi		Page Total Mileage: 6.679 mi		