


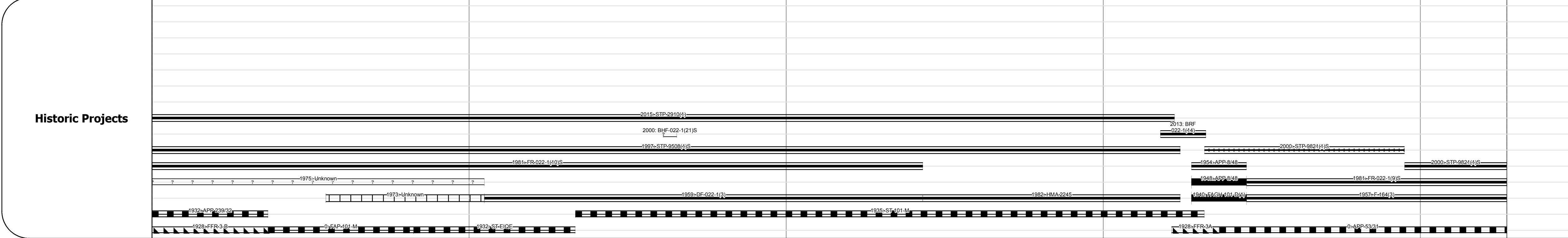
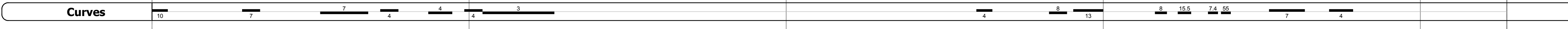
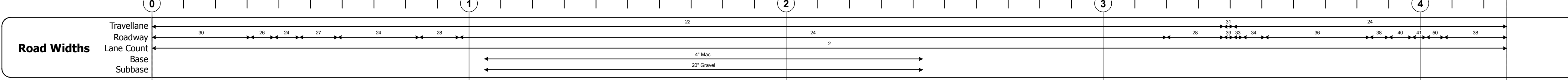
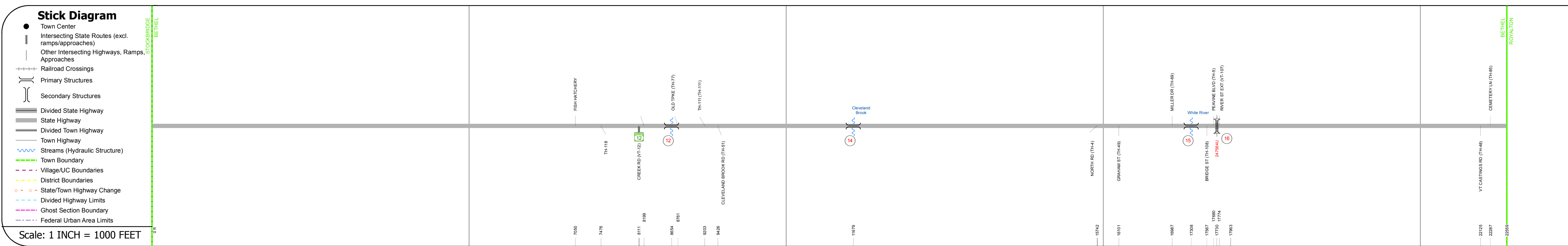
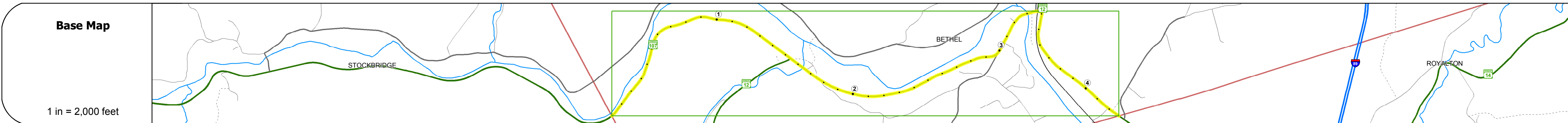
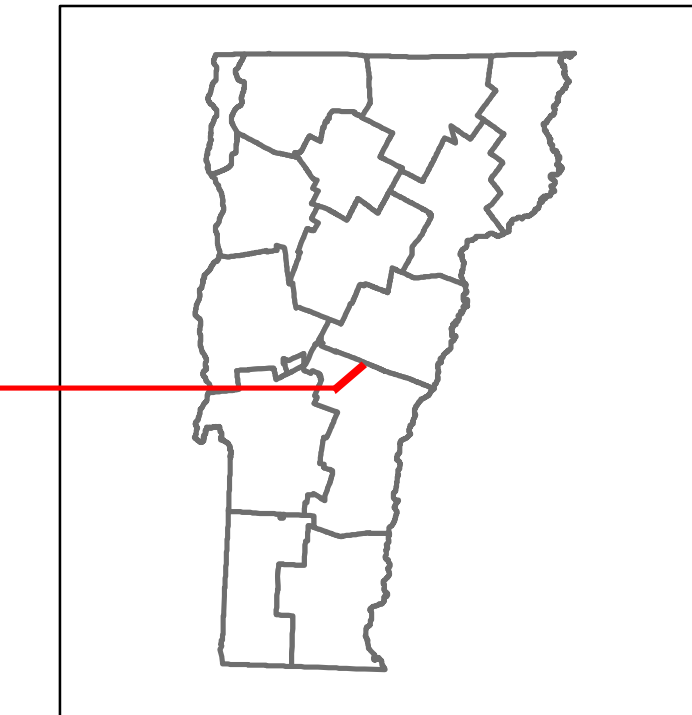



DISTRICT	TOWN	ROUTE
4	BETHEL	VT-107



Year	0-1	1-2	2-3	3-4
2016	3700	4300	3600	7400
2015	3600	4200	3500	7300
2014	3700	4300	4300	7300
2013	3800	4400	5000	7400
2012	3900	4500	5800	7400



STRUCTURE DESCRIPTIONS

Bridge 12:
Stringer/multi-beam or girder - 1959
Structure No. 200022001214042
Length: 168'
Width: 31.0'
Facility Carried: VT 00107 ML
Bridge Type: 2 SP ROLLED BEAM
Features Intersected: LOCUST CREEK
Surface: Bituminous
Maintenance/Ownership: State

Culvert 14:
Culvert - 1959
Structure No. 300221001414041
Length: 12'
Under Clearance: 8.0'
Facility Carried: VT 107
Bridge Type: MULTIPLATE PIPE ARCH
Features Intersected: CLEVELAND BROOK
Maintenance: State

Bridge 15:
Truss - thru - 2013
Structure No. 200022001514042
Length: 320'
Height: 15.5'
Width: 28.0'
Facility Carried: VT 00107 ML
Bridge Type: STEEL THRU TRUSS
Features Intersected: WHITE RIVER
1
Surface: Bituminous
Maintenance/Ownership: State

Bridge 16:
Stringer/multi-beam or girder - 1940
Structure No. 200022001614042
Length: 41'
Height: 0.0'
Facility Carried: RAILROAD
Bridge Type: ROLLED BEAM
Features Intersected: N.E.C.R.R. OVER VT.107

Historic Projects <ul style="list-style-type: none"> Unknown Bituminous Concrete Retreatment Resurface Bituminous Mix Skinny Mix Bituminous Seal 	Functional Class <ul style="list-style-type: none"> 1 - Interstate System 2 - Other Freeways and Expressways 3 - Principal Arterial 4 - Minor Arterial 5 - Major Collector 6 - Minor Collector 	Curves <ul style="list-style-type: none"> Left Right 	Road Widths <ul style="list-style-type: none"> Gravel Plant Mix Reclaimed Base and Bituminous Concrete Concrete Gravel 	Crash Locations <ul style="list-style-type: none"> Fatal Injury Property Damage Only Unknown Crash Type 	Mileage by Functional Class By Sheet 022-1 4 - Minor Arterial 4.273	Mileage by Town By Sheet BETHEL - V107-1404 4.273 of 4.273	DISTRICT 4	TOWN BETHEL	Date: 10/28/17	ROUTE VT-107 ETE mileage: 6.679 to 10.952
Legend Speed Zones: 25, 30, 35, 40, 45, 50, 55, 60, 65 Traffic Counters: (counter ID) AADT: (count) Grades: grade up, grade down						Page Total Mileage: 4.273 mi	Page Total Mileage: 4.273 mi			