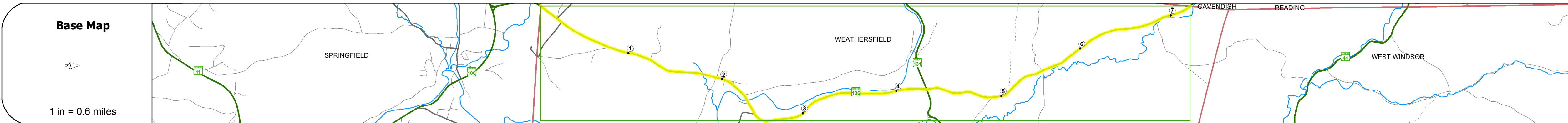
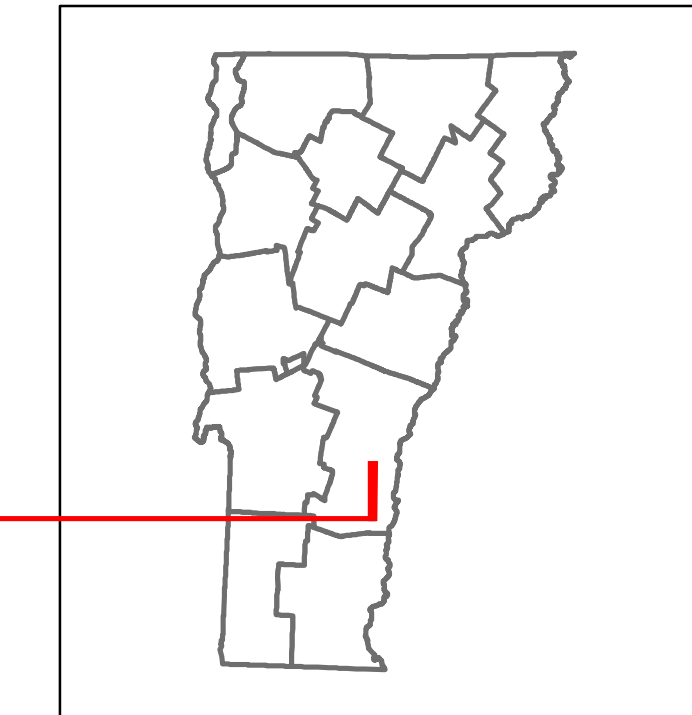


DISTRICT	TOWN	ROUTE
2	WEATHERSFIELD	VT-106

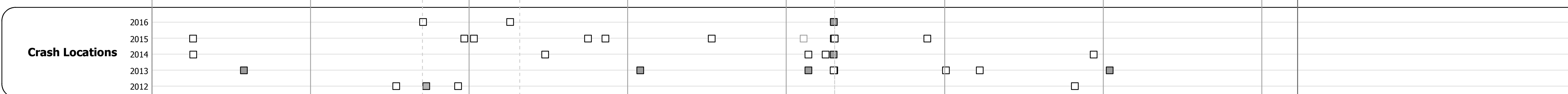





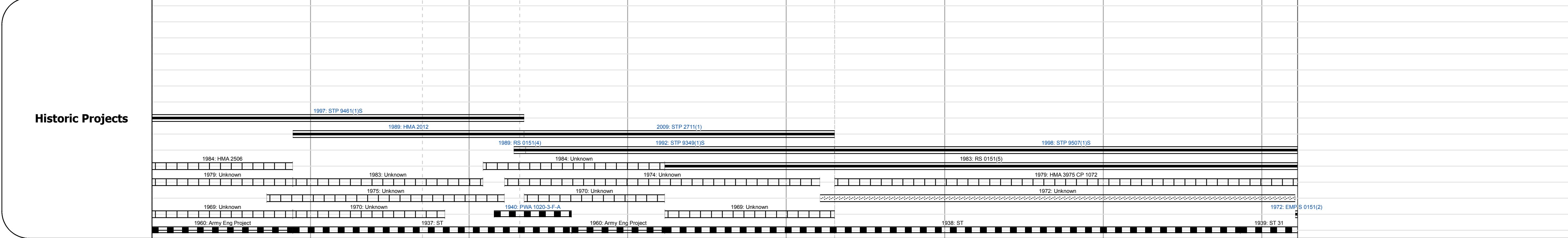
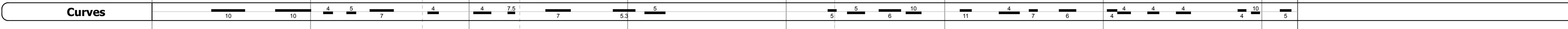
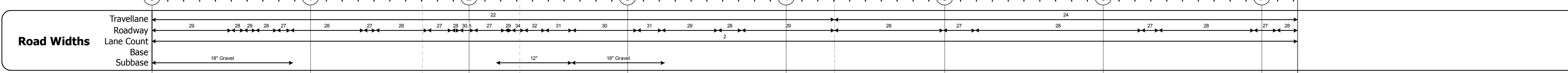


### STRUCTURE DESCRIPTIONS

**Culvert 6:**  
Culvert - 1960  
Structure No. 300151000614201  
Length: 12'  
Under Clearance: 6.0'  
Facility Carried: VT106  
Bridge Type: RC BOX  
Features Intersected: BROOK  
Maintenance: State

**Bridge 8:**  
Girder and floorbeam system - 1939  
Structure No. 200151000814202  
Length: 289'  
Width: 34.7'  
Facility Carried: VT 00106 ML  
Bridge Type: STEEL GIRDER/FLOORBEAM  
Features Intersected: BLACK RIVER  
Surface: Bituminous  
Maintenance/Ownership: State

**Bridge 9:**  
Slab - 1924  
Structure No. 300151000914201  
Length: 18'  
Width: 30.4'  
Under Clearance: 3.58'  
Facility Carried: VT106  
Bridge Type: CONCRETE SLAB  
Features Intersected: BROOK  
Surface: Bituminous  
Maintenance: State



<b>Historic Projects</b> Unknown, Retreatment, Resurface, Bituminous Mix, Skiny Mix, Bituminous Seal Bituminous Concrete, Surface Treated Gravel, Cold Plane and Bituminous Concrete, Concrete, Reclaimed Base and Bituminous Concrete	<b>Functional Class</b> 1 - Interstate System, 2 - Other Freeways and Expressways, 3 - Principal Arterial, 4 - Minor Arterial, 5 - Major Collector, 6 - Minor Collector	<b>Curves</b> Left (segreg), Right <b>Grades</b> grade up, grade down	<b>Road Widths</b> (ft) <b>Traffic Counters</b> (counter ID) <b>AADT</b> (count)	<b>Crash Locations</b> Fatal, Injury, Property Damage Only, Unknown Crash Type <b>High Crash Locations (HCL's)</b> HCL No. 1-100, 101-200, 201-300, 301-400, 401-800	<b>Mileage by Functional Class By Sheet</b> 0151 5 - Major collector 7.226		<b>Mileage by Town By Sheet</b> WEATHERSFIELD - v106-1420 7.226 of 7.226		<b>DISTRICT</b> 2	<b>TOWN</b> WEATHERSFIELD	<b>Date:</b> 10/21/17	<b>ROUTE</b> VT-106 ETE mileage: 3.798 to 11.024
					Page Total Mileage: 7.226 mi		Page Total Mileage: 7.226 mi					