

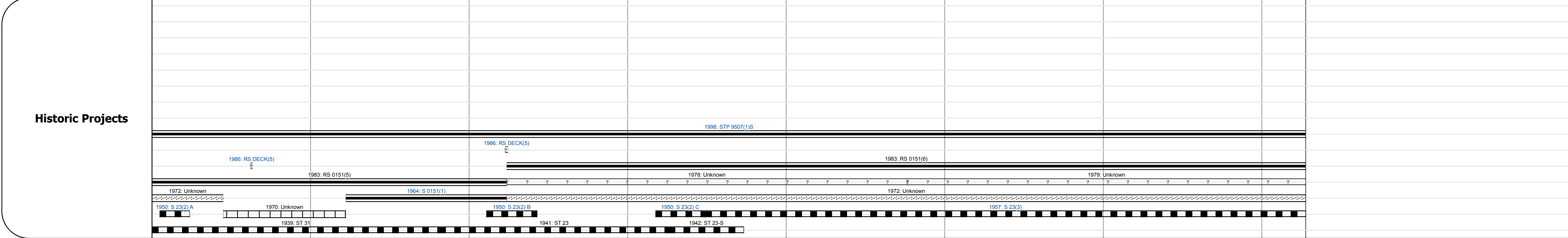

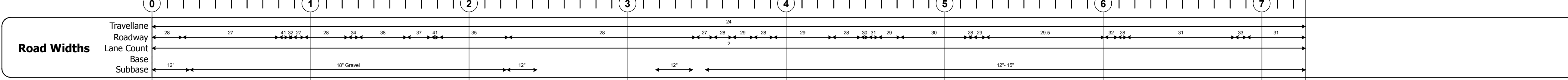
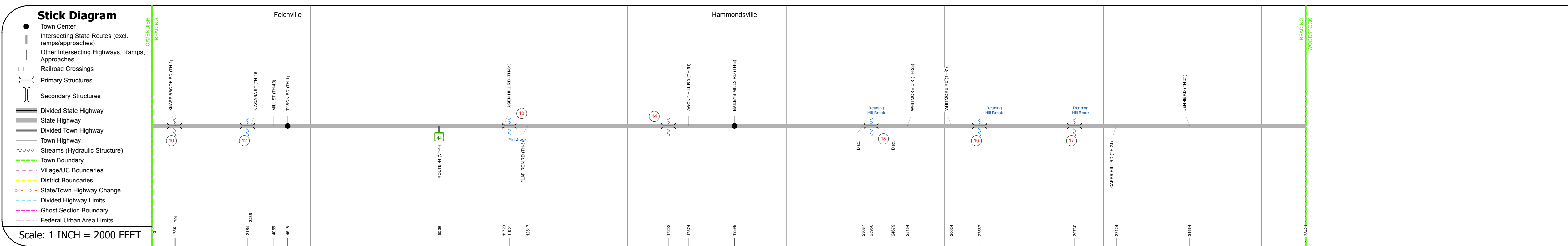
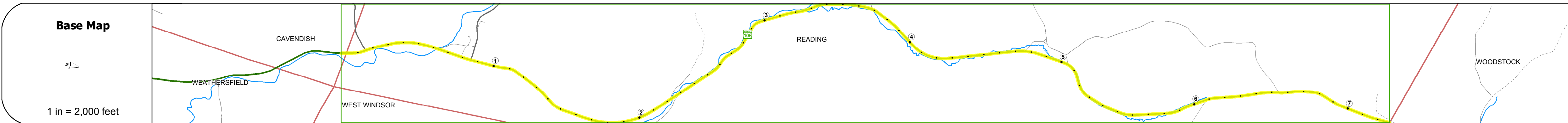
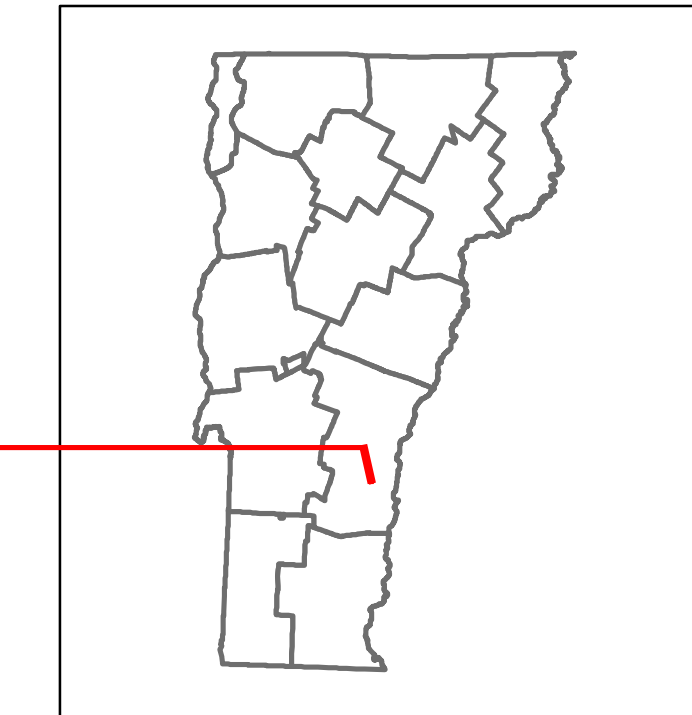



DISTRICT	TOWN	ROUTE
4	READING	VT-106



Year	1400	1500	1300	1000	1000
2016	1400	1500	1300	1000	1000
2015	1400	1500	1300	1000	1000
2014	1400	1500	1300	1100	1000
2013	1500	1600	1400	1100	1000
2012	1500	1600	1400	1200	1000



STRUCTURE DESCRIPTIONS

Bridge 10:
Slab - 1950
Structure No. 300151001014141
Length: 18'
Width: 30.6'
Under Clearance: 7.0'
Facility Carried: VT 106
Bridge Type: CONCRETE SLAB
Features Intersected: KNAPP BROOK
Surface: Bituminous
Maintenance: State

Bridge 12:
Stringer/multi-beam or girder - 1940
Structure No. 200151001214142
Length: 54'
Width: 27.0'
Facility Carried: VT 0106 ML
Bridge Type: ROLLED BEAM
Features Intersected: N. BR. BLACK RIVER
Surface: Bituminous
Maintenance/Ownership: State

Bridge 13:
Stringer/multi-beam or girder - 1949
Structure No. 200151001314142
Length: 89'
Width: 29.9'
Facility Carried: VT 0106 ML
Bridge Type: ROLLED BEAM
Features Intersected: MILL BROOK
Surface: Bituminous
Maintenance/Ownership: State

Bridge 14:
Slab - 1949
Structure No. 300106001414141
Length: 20'
Width: 30.6'
Under Clearance: 6.0'
Facility Carried: VT 106
Bridge Type: CONCRETE SLAB
Features Intersected: READING HILL BROOK
Surface: Bituminous
Maintenance: State

Culvert 15:
Culvert - 1957
Structure No. 300151001514141
Length: 14'
Under Clearance: 8.0'
Facility Carried: VT 106
Bridge Type: MULTIPLATE PIPE ARCH
Features Intersected: READING HILL BROOK
Maintenance: State

Culvert 16:
Culvert - 1957
Structure No. 300151001614141
Length: 14'
Under Clearance: 6.0'
Facility Carried: VT 106
Bridge Type: MULTIPLATE ARCH
Features Intersected: READING HILL BROOK
Maintenance: State

Culvert 17:
Culvert - 1957
Structure No. 300151001714141
Length: 8'
Under Clearance: 8.0'
Facility Carried: VT 106
Bridge Type: MULTIPLATE PIPE
Features Intersected: READING HILL BROOK
Maintenance: State

Historic Projects <ul style="list-style-type: none"> Unknown Retreatment Resurface Bituminous Mix Skinny Mix Bituminous Seal 	Functional Class <ul style="list-style-type: none"> 1 - Interstate System 2 - Other Freeways and Expressways 3 - Principal Arterial 4 - Minor Arterial 5 - Major Collector 6 - Minor Collector 	Curves <ul style="list-style-type: none"> Left (segreg) Right 	Road Widths (ft) Traffic Counters (counter ID) AADT (count)	Crash Locations <ul style="list-style-type: none"> Fatal Injury Property Damage Only Unknown Crash Type High Crash Locations (HCL's) HCL No. 201 - 300 1 - 100 301 - 400 101 - 200 401 - 800	Mileage by Functional Class By Sheet 0151 5 - Major collector 7.277	Mileage by Town By Sheet READING - V106-1414 7.277 of 7.277	DISTRICT 4	TOWN READING	Date: 10/21/17	ROUTE VT-106 ETE mileage: 11.453 to 18.73
Indicated plans available - http://vtransmap01.aot.state.vt.us/rp/cpr/D/webstore/						Page Total Mileage: 7.277 mi		Page Total Mileage: 7.277 mi		1 of 1 TWN mileage: 0.0 to 7.277