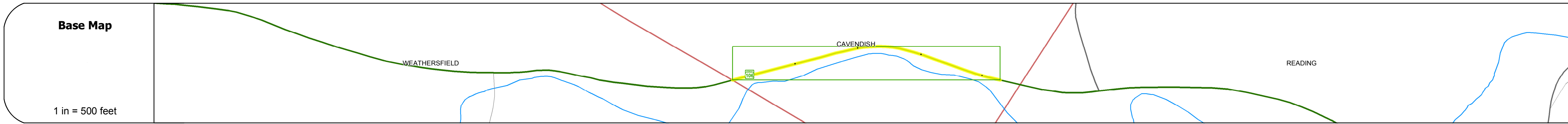
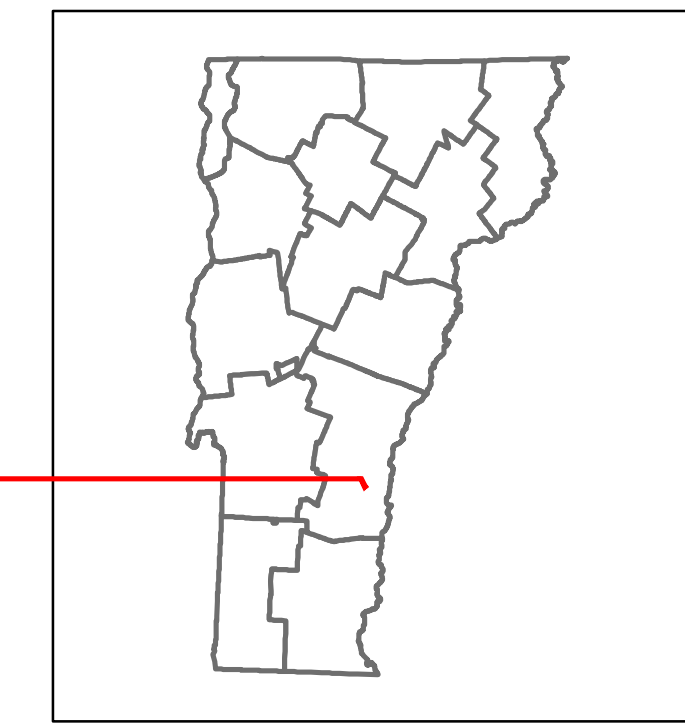





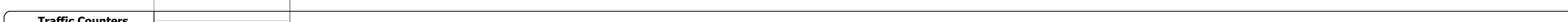


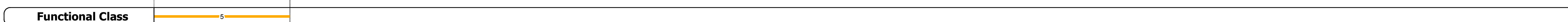


DISTRICT	TOWN	ROUTE
2	CAVENDISH	VT-106



STRUCTURE DESCRIPTIONS	



Historic Projects	Year	Description
1998-STP-050724(S)	1998	Surface Treated Gravel
1983-URS-0151(V)	1983	Gravel
1972-EMPS-0151(2)	1972	Plant Mix
1979-Unknown	1979	Reclaimed Base and Bituminous Concrete
1930-ST-31	1930	Concrete



Year	ADT
2016	1600
2015	1600
2014	1600
2013	1500
2012	1500

Year	Crash Locations
2016	1
2015	0
2014	0
2013	0
2012	0

Historic Projects Unknown, Bituminous Concrete, Retreatment, Resurface, Bituminous Mix, Bituminous Seal, Surface Treated Gravel, Cold Plane and Plant Mix, Reclaimed Base and Bituminous Concrete, Concrete	Functional Class 1- Interstate System, 2- Other Freeways and Expressways, 3- Principal Arterial, 4- Minor Arterial, 5- Major Collector, 6- Minor Collector	Curves Left (degrees), Right, Grades: grade up, grade down	Road Widths (ft), Traffic Counters (counter ID), AADT (count)	Crash Locations Fatal, Injury, Property Damage Only, Unknown Crash Type, High Crash Locations (HCL's): 1-100, 101-200, 201-300, 301-400, 401-800	Mileage by Functional Class By Sheet 0151 5 - Major collector 0.429	Mileage by Town By Sheet CAVENDISH - V106-1406 0.429 of 0.429	DISTRICT 2	TOWN CAVENDISH	Date: 10/28/17	ROUTE VT-106
					Page Total Mileage: 0.429 mi	Page Total Mileage: 0.429 mi	1 of 1 TWN mileage: 0.0 to 0.429	ETE mileage: 11.024 to 11.453		