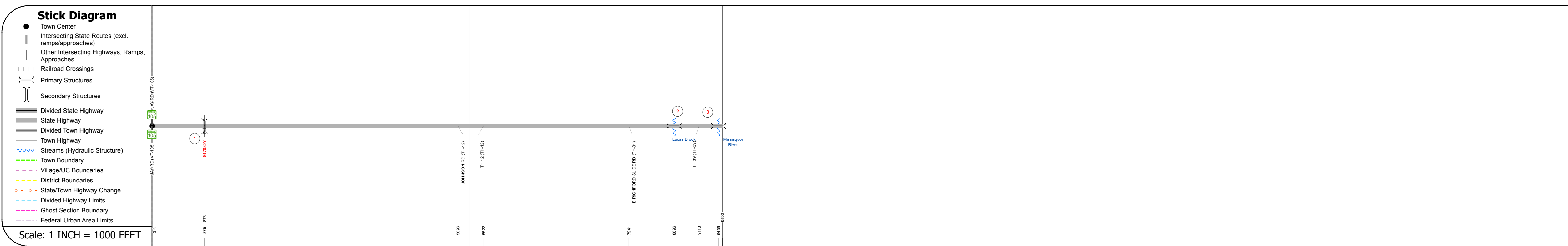
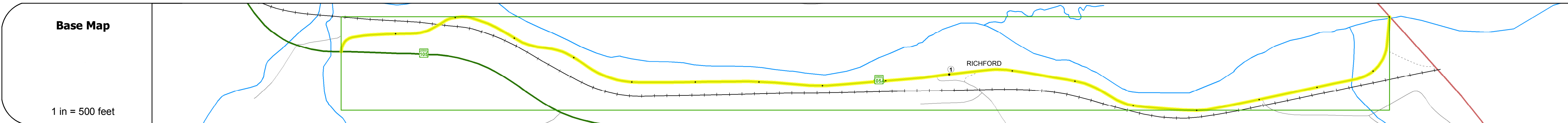
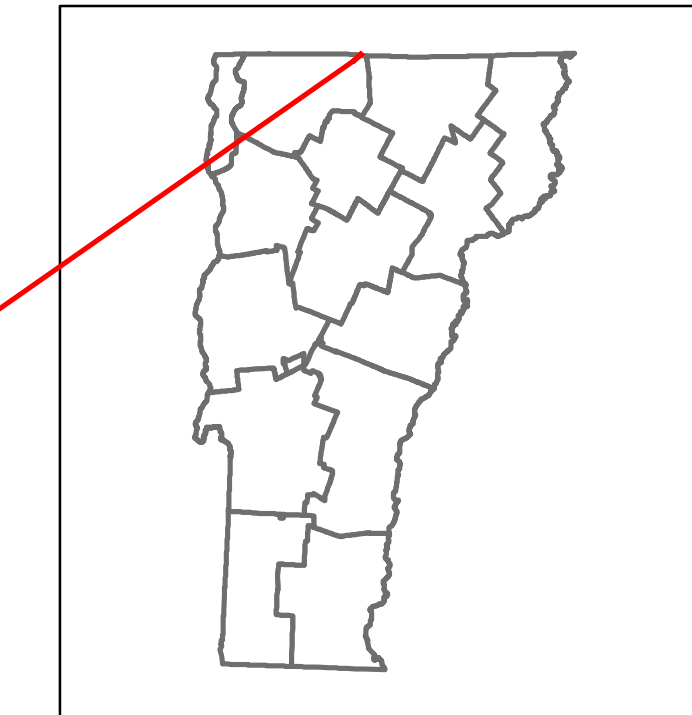


DISTRICT	TOWN	ROUTE
8	RICHFORD	VT-105A



STRUCTURE DESCRIPTIONS

Bridge 1:
Stringer/multi-beam or girder - 1916
Structure No: 200611000106111
Length: 43'
Height: 0.0'
Facility Carried: RAILROAD
Bridge Type: TWO RIVETED GIRDER
Features Intersected: MAINE/MONTRL/ATLANTIC RR


Bridge 2:
Tee Beam - 1930
Structure No: 200611000206111
Length: 86'
Width: 20.9'
Facility Carried: VT 0105A ALT
Bridge Type: CONCRETE T-BEAM
Features Intersected: LUCAS BROOK
Surface: Bituminous
Maintenance/Ownership: State

Bridge 3:
Truss - thru - 1929
Structure No: 200611000306111
Length: 205'
Height: 15.0'
Width: 21.4'
Weight Limit: 05
Facility Carried: VT 0105A ALT
Bridge Type: STEEL THRU TRUSS
Features Intersected: MISSISSQUOI RIVER
1
Surface: Bituminous
Maintenance/Ownership: State

Road Widths	Travellane: 20
Roadway	24
Lane Count	2
Base	
Subbase	

Curves	3, 17, 6, 12, 10, 15, 4, 18
---------------	-----------------------------

Grades	
---------------	--



Maintenance Garage	District 8 - Enosburg Garage
---------------------------	------------------------------

Speed Zone	
-------------------	--

Functional Class	6
-------------------------	---

National Highway System	
--------------------------------	--

Limited Access Highway	
-------------------------------	--

Traffic Counters	
-------------------------	--

Customer Service Level	Local Connector
-------------------------------	-----------------

AADT Counts	2016: 210	210
2015: 210	210	210
2014: 210	210	210
2013: 210	210	210
2012: 210	210	210

Crash Locations	2016	
2015		
2014		
2013		
2012		

Historic Projects Unknown, Retreatment, Resurface, Bituminous Mix, Skinny Mix, Bituminous Seal Bituminous Concrete, Surface Treated Gravel, Cold Plane and Bituminous Concrete, Reclaimed Base and Bituminous Concrete, Concrete, Gravel, Plant Mix, Reclaimed Base and Bituminous Concrete	Functional Class 1- Interstate System, 2- Other Freeways and Expressways, 3- Principal Arterial, 4- Minor Arterial, 5- Major Collector, 6- Minor Collector	Curves Left (segres), Right Grades grade up (segres), grade down	Road Widths (ft) Traffic Counters (counter ID) AADT (count)	Crash Locations Fatal, Injury, Property Damage Only, Unknown Crash Type High Crash Locations (HCL's) HCL No. 201-300, 301-400, 401-800	Mileage by Functional Class By Sheet 0814 6 - minor collector 1.799		Mileage by Town By Sheet RICHFORD - V105A0611 1.799 of 1.799		DISTRICT 8	TOWN RICHFORD	Date: 10/28/17	ROUTE VT-105A ETE mileage: 0.0 to 1.799
					Page Total Mileage: 1.799 mi		Page Total Mileage: 1.799 mi					