Route Log and Progress Chart

DRAFT

Please Note: Errors and Omissions May Exist.
Contact the VTrans Mapping Section with questions or concerns.

DISTRICT	TOWN	ROUTE
9	JAY	VT-105

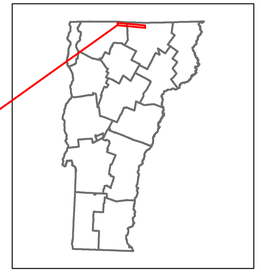

VERMONT 105

Base Map

1 in = 0.8 miles

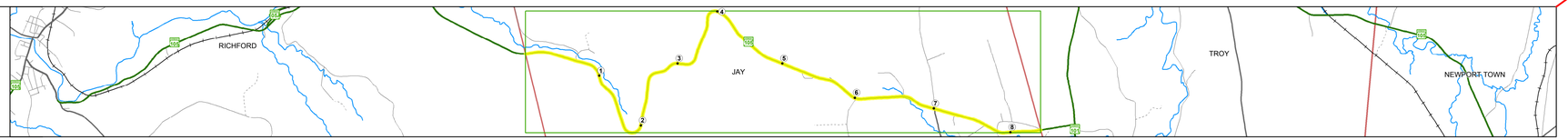

Stick Diagram

- Town Center
- Intersecting State Routes (excl. ramps/approaches)
- Other Intersecting Highways, Ramps, Approaches
- Railroad Crossings
- Primary Structures
- Secondary Structures
- Divided State Highway
- State Highway
- Divided Town Highway
- Town Highway
- Streams (Hydraulic Structure)
- Town Boundary
- Village/UC Boundaries
- District Boundaries
- State/Town Highway Change
- Divided Highway Limits
- Ghost Section Boundary
- Federal Urban Area Limits

Scale: 1 INCH = 2000 FEET



Road Widths

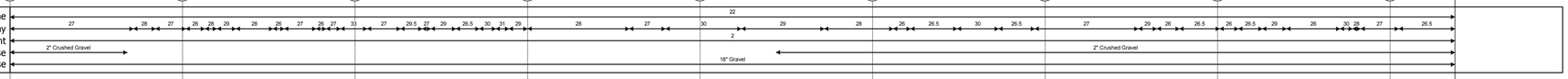

Curves

Grades

Historic Projects



Maintenance Garage

District 9 - Westfield Garage

Speed Zone

Functional Class

4

National Highway System

Limited Access Highway

Traffic Counters

P021

Customer Service Level

Regional Corridor

AADT Counts

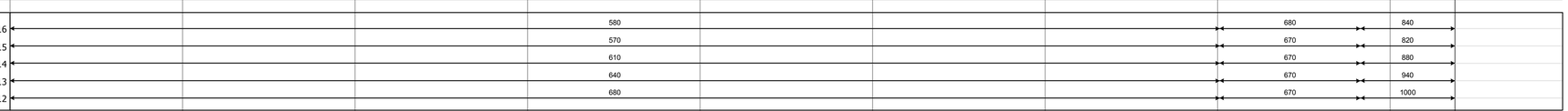

Crash Locations



STRUCTURE DESCRIPTIONS

Culvert 43:
Culvert - 1956
Structure No. 300034004310121
Length: 7'
Under Clearance: 7.0'
Facility Carried: VT105
Bridge Type: MULTI PLATE PIPE
Features Intersected: BROOK
Maintenance: State

Culvert 44:
Culvert - 1956
Structure No. 300034004410121
Length: 7'
Under Clearance: 7.0'
Facility Carried: VT105
Bridge Type: C.G.M.P.P.
Features Intersected: BROOK
Maintenance: State

Culvert 45:
Culvert - 1956
Structure No. 300034004510121
Length: 7'
Under Clearance: 8.0'
Facility Carried: VT105
Bridge Type: MULTI PLATE PIPE
Features Intersected: BROOK
Maintenance: State

Culvert 46:
Culvert - 1956
Structure No. 300034004610121
Length: 10'
Under Clearance: 11.0'
Facility Carried: VT105
Bridge Type: MULTI PLATE PIPE
Features Intersected: BROOK
Maintenance: State

Culvert 48:
Culvert - 1956
Structure No. 300034004810121
Length: 6'
Under Clearance: 6.0'
Facility Carried: VT105
Bridge Type: ACCGMP
Features Intersected: BROOK
Maintenance: State

Bridge 49:
Slab - 1942
Structure No. 300034004910121
Length: 16'
Width: 34.0'
Under Clearance: 5.0'
Facility Carried: VT105
Bridge Type: CONCRETE SLAB
Features Intersected: BROOK
Surface: Bituminous
Maintenance: State

Culvert 50:
Culvert - 2007
Structure No. 300034005010121
Length: 10'
Under Clearance: 7.58'
Facility Carried: VT105
Bridge Type: PRECAST CONC. BOX
Features Intersected: COOK BROOK
Maintenance: State

Culvert 51:
Culvert - 1959
Structure No. 300034005110121
Length: 16'
Under Clearance: 9.58'
Facility Carried: VT105
Bridge Type: MULTI PL PIPE ARCH
Features Intersected: COOK BROOK
Maintenance: State

Culvert 52:
Culvert - 1959
Structure No. 300034005210121
Length: 8'
Facility Carried: VT105
Bridge Type: ALUMINUM SLEEVE
Features Intersected: BROOK
Maintenance: State

Historic Projects

- Unknown
- Retreatment
- Resurface
- Bituminous Mix
- Skinny Mix
- Bituminous Seal
- Bituminous Concrete
- Bituminous Macadam
- Cold Plane and Bituminous Concrete
- Concrete
- Gravel
- Surface Treated Gravel
- Plant Mix
- Reclaimed Base and Bituminous Concrete

Indicated plans available - http://vtransmap01.aot.state.vt.us/rp/dpr/DIwebstore/

Functional Class

- 1 - Interstate System
- 2 - Other Freeways and Expressways
- 3 - Principal Arterial
- 4 - Minor Arterial
- 5 - Major Collector
- 6 - Minor Collector

Speed Zones

SPEED LIMIT 25, 30, 35, 40, 45, 50, 55, 60, 65

Curves

(degrees) Left, Right

Grades

(percent) grade up, grade down

Road Widths

(ft)

Traffic Counters

(counter ID)

AADT

(count)

Crash Locations

- Fatal
- Injury
- Property Damage Only
- Unknown Crash Type

High Crash Locations (HCL's)

HCL No.	
1 - 100	201 - 300
101 - 200	301 - 400
	401 - 800

Mileage by Functional Class By Sheet

034-2	4 - Minor Arterial	8.376

Page Total Mileage: 8.376 mi

Mileage by Town By Sheet

JAY - V105-1012	8.376 of 8.376

Page Total Mileage: 8.376 mi

DISTRICT	TOWN	Date: 10/21/17	ROUTE
9	JAY	1 of 1 TWN mileage: 0.0 to 8.376	VT-105 ETE mileage: 34.838 to 43.214

For More Information Contact - Vermont Agency of Transportation, Policy, Planning and Intermodal Development Division - Mapping Section, 1 National Life Drive, Montpelier, VT 05633-5001 Telephone: 802-828-2600.