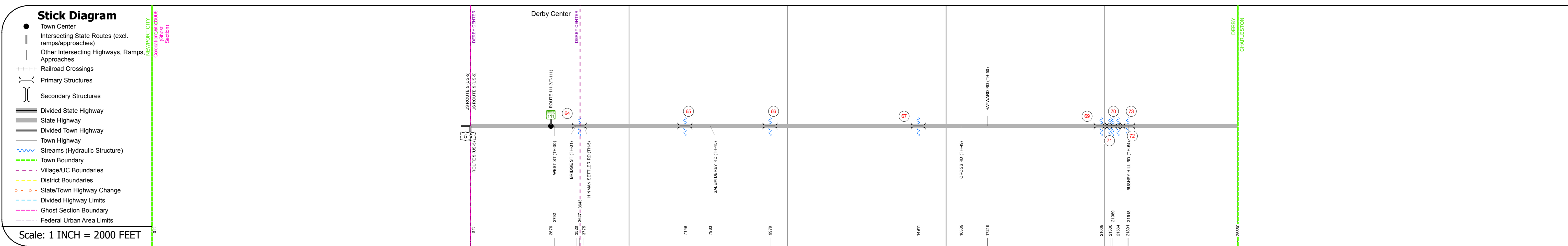
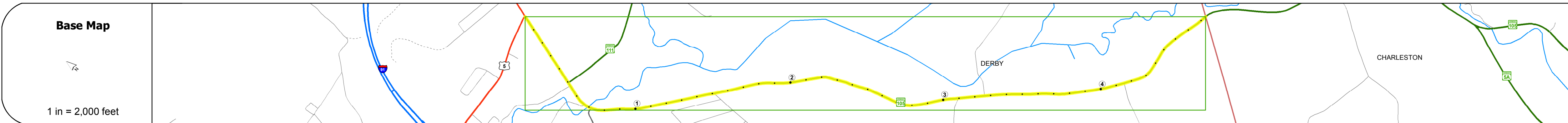
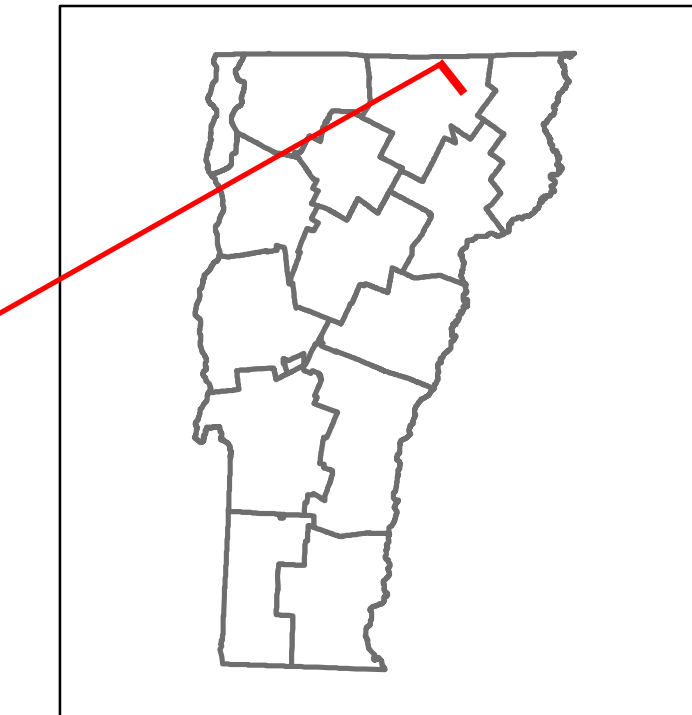



DISTRICT	TOWN	ROUTE
9	DERBY	VT-105



Road Widths	Travellane Roadway Lane Count Base Subbase	32, 31, 26, 34, 23, 23, 26, 26, 2, 26
--------------------	--	---------------------------------------

Curves	5.5, 3, 8, 6, 3, 5, 5, 8, 5
---------------	-----------------------------

Grades	11.3, +8.0A, +4.3A, -3.2A
---------------	---------------------------



Maintenance Garage	District 9 - Derby Garage
---------------------------	---------------------------

Speed Zone	35, 40
-------------------	--------

Functional Class	4 - Minor Arterial
-------------------------	--------------------

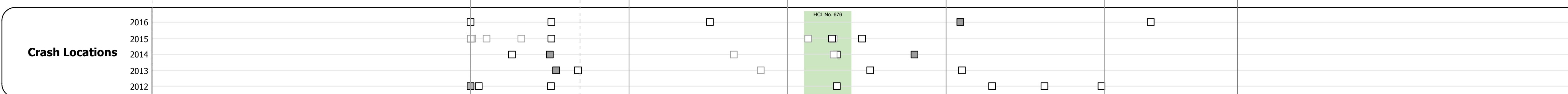
National Highway System	
--------------------------------	--

Limited Access Highway	
-------------------------------	--

Traffic Counters	P141, P166, P117
-------------------------	------------------

Customer Service Level	Regional Corridor
-------------------------------	-------------------

AADT Counts	2016: 6600, 4100, 4000, 2600 2015: 6500, 4000, 3900, 2600 2014: 6500, 4200, 3900, 2600 2013: 6800, 4300, 4000, 2500 2012: 6600, 4500, 4000, 2500
--------------------	--



STRUCTURE DESCRIPTIONS

Bridge 64:
Stringer/multi-beam or girder - 2002
Structure No. 200034006410072
Length: 146'
Width: 35.7'
Facility Carried: VT 00105 ML
Bridge Type: CURVED WLD PL GIRDER
Features Intersected: CLYDE RIVER
Surface: Bituminous
Maintenance/Ownership: State

Culvert 65:
Culvert - 1936
Structure No. 300034006510071
Length: 8'
Under Clearance: 6.0'
Facility Carried: VT105
Bridge Type: CONG BOX w/CGMP
Features Intersected: BROOK
Maintenance: State

Culvert 66:
Culvert - 1924
Structure No. 300034006610071
Length: 11'
Under Clearance: 4.0'
Facility Carried: VT105
Bridge Type: CONCRETE BOX
Features Intersected: BROOK
Maintenance: State

Bridge 67:
Slab - 1924
Structure No. 300034006710071
Length: 19'
Width: 30.6'
Under Clearance: 6.0'
Facility Carried: VT105
Bridge Type: CONCRETE SLAB
Features Intersected: BROOK
Surface: Bituminous
Maintenance: State

Culvert 69:
Culvert - 1927
Structure No. 300034006910071
Length: 14'
Under Clearance: 3.0'
Facility Carried: VT105
Bridge Type: CONCRETE BOX
Features Intersected: BROOK
Maintenance: State

Culvert 70:
Culvert - 1927
Structure No. 300034007010071
Length: 10'
Under Clearance: 2.0'
Facility Carried: VT105
Bridge Type: CONCRETE BOX
Features Intersected: SWAMP
Maintenance: State

Culvert 71:
Culvert - 1927
Structure No. 300034007110071
Length: 8'
Under Clearance: 2.0'
Facility Carried: VT105
Bridge Type: CONCRETE BOX
Features Intersected: SWAMP
Maintenance: State

Culvert 72:
Culvert - 1927
Structure No. 300034007210071
Length: 9'
Under Clearance: 2.0'
Facility Carried: VT105
Bridge Type: CONCRETE BOX
Features Intersected: SWAMP
Maintenance: State

Bridge 73:
Slab - 1927
Structure No. 300034007310071
Length: 13'
Width: 31.0'
Under Clearance: 3.0'
Facility Carried: VT105
Bridge Type: CONCRETE SLAB
Features Intersected: BROOK
Surface: Bituminous
Maintenance: State

Historic Projects <ul style="list-style-type: none"> Unknown Bituminous Concrete Retreatment Resurface Bituminous Mix Skinny Mix Bituminous Seal 	Functional Class <ul style="list-style-type: none"> 1 - Interstate 2 - Other 3 - Principal Arterial 4 - Minor Arterial 5 - Major Collector 6 - Minor Collector 	Curves <ul style="list-style-type: none"> Left Right 	Road Widths <ul style="list-style-type: none"> Gravel Plant Mix Reclaimed Base and Bituminous Concrete Concrete Gravel 	Crash Locations <ul style="list-style-type: none"> Fatal Injury Property Damage Only Unknown Crash Type 	Mileage by Functional Class By Sheet 034-3 4 - Minor Arterial 4.839	Mileage by Town By Sheet DERBY - V105-1007 Ghost Section - (US-5, MM 0.000 to 2.009) 4.839 of 4.839	DISTRICT 9	TOWN DERBY	Date: 10/21/17	ROUTE VT-105 ETE mileage: 57.671 to 62.51
---	--	--	---	---	---	---	----------------------	----------------------	-----------------------	--