

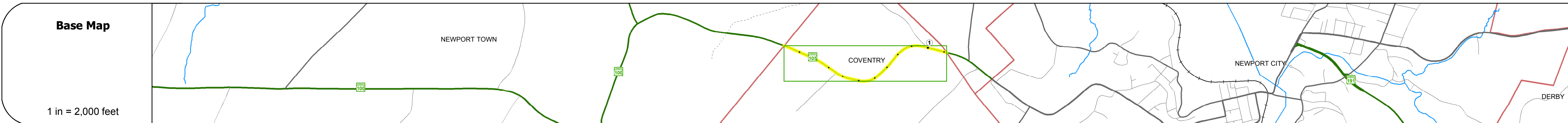
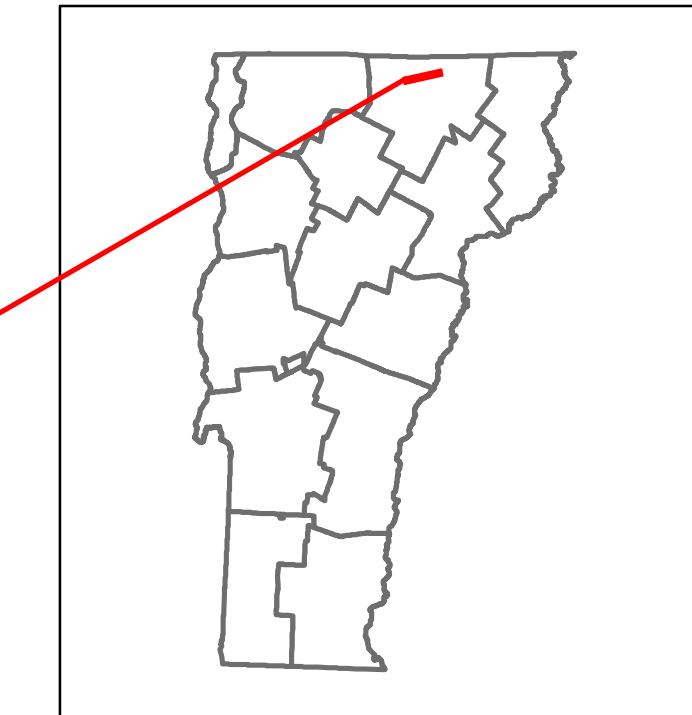


# Route Log and Progress Chart




**DRAFT**

Please Note: Errors and Omissions May Exist.  
Contact the VTrans Mapping Section with questions or concerns.

DISTRICT	TOWN	ROUTE
9	COVENTRY	VT-105



## STRUCTURE DESCRIPTIONS



Maintenance Garage: District 9 - Westfield Garage

Speed Zone: [Blank]



Functional Class: 4

National Highway System: [Blank]

Limited Access Highway: [Blank]

Traffic Counters: [Blank]

Customer Service Level: Regional Corridor



<b>Historic Projects</b> Unknown, Retreatment, Resurface, Bituminous Mix, Skinny Mix, Bituminous Seal, Surface Treated, Gravel, Plant Mix, Reclaimed Base and Bituminous Concrete	<b>Functional Class</b> 1- Interstate System, 2- Other Freeways and Expressways, 3- Principal Arterial, 4- Minor Arterial, 5- Major Collector, 6- Minor Collector	<b>Curves</b> Left (degrees), Right (degrees)	<b>Road Widths</b> (ft)	<b>Traffic Counters</b> (counter ID), AADT (count)	<b>Crash Locations</b> Fatal, Injury, Property Damage Only, Unknown Crash Type	<b>High Crash Locations (HCL's)</b> HCL No., 1-100, 101-200, 201-300, 301-400, 401-800	<b>Mileage by Functional Class By Sheet</b> 034-2 4 - minor Arterial 1.117	<b>Mileage by Town By Sheet</b> COVENTRY - v105-1005 1.117 of 1.117	<b>DISTRICT</b> 9	<b>TOWN</b> COVENTRY	<b>Date:</b> 10/28/17	<b>ROUTE</b> VT-105 ETE mileage: 54.781 to 55.898
Indicated plans available - <a href="http://vtransmap01.aot.state.vt.us/rp/cpr/D/webstore/">http://vtransmap01.aot.state.vt.us/rp/cpr/D/webstore/</a>								<b>Page Total Mileage:</b> 1.117 mi	<b>Page Total Mileage:</b> 1.117 mi	<b>1 of 1</b> TWN mileage: 0.0 to 1.117		