






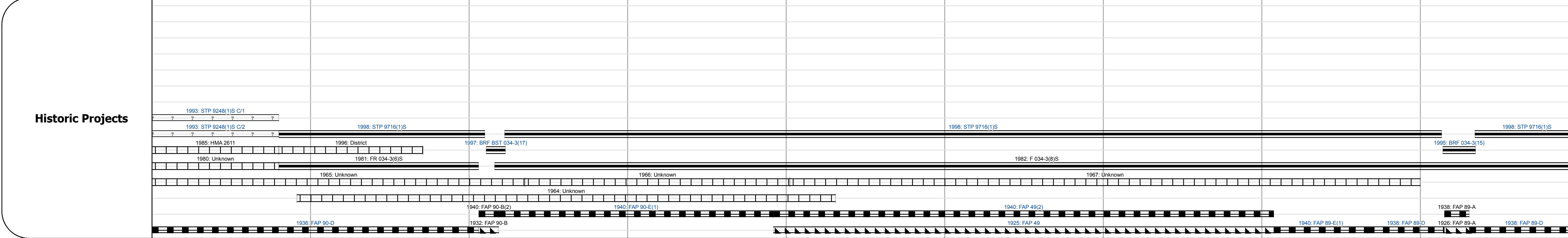

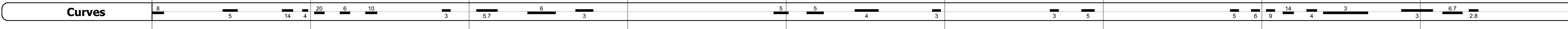
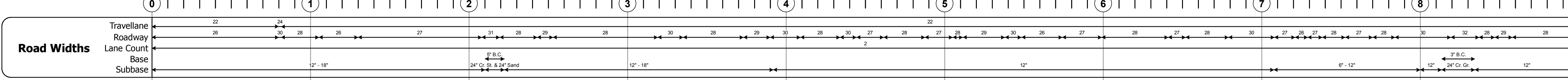
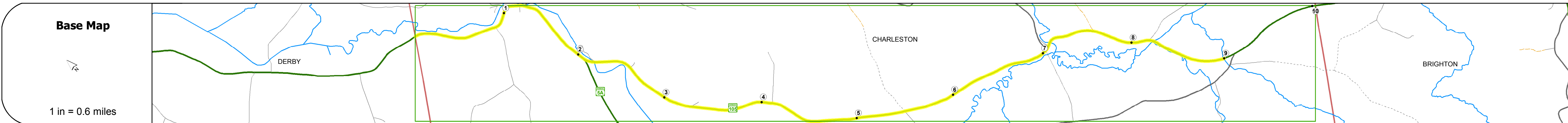
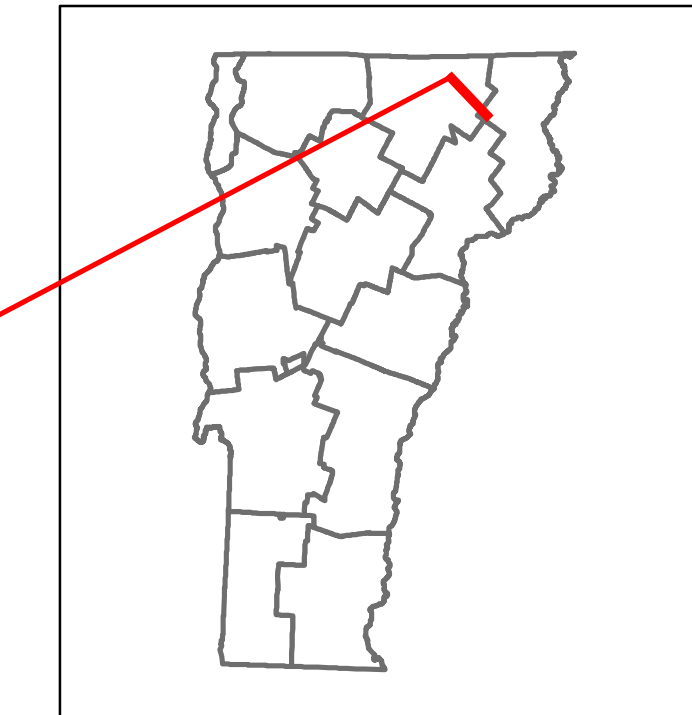


Route Log and Progress Chart

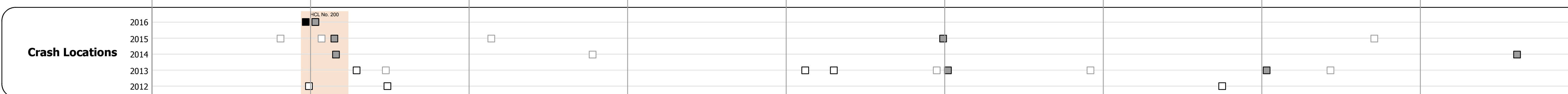
DRAFT

Please Note: Errors and Omissions May Exist.
Contact the VTrans Mapping Section with questions or concerns.

DISTRICT	TOWN	ROUTE
9	CHARLESTON	VT-105



Year	2016	2015	2014	2013	2012
2016	2600	2000	1100	1100	1100
2015	2600	2000	1100	1100	1100
2014	2600	2100	1200	1100	1100
2013	2500	2100	1300	1100	1100
2012	2500	2200	1400	1100	1100



STRUCTURE DESCRIPTIONS

Bridge 74:
Slab - 1928
Structure No. 300034007410041
Length: 15'
Width: 36.0'
Under Clearance: 7.0'
Facility Carried: VT 105
Bridge Type: CONCRETE SLAB
Features Intersected: BROOK
Surface: Bituminous
Maintenance: State

Bridge 75:
Stringer/multi-beam or girder - 1997
Structure No. 200034007510042
Length: 76'
Width: 30.5'
Facility Carried: VT 00105 ML
Bridge Type: ROLLED BEAM
Features Intersected: CLYDE RIVER
Surface: Bituminous
Maintenance/Ownership: State

Culvert 76:
Culvert - 1940
Structure No. 300034007610041
Length: 13'
Under Clearance: 4.0'
Facility Carried: VT 105
Bridge Type: CONCRETE BOX
Features Intersected: STUMPF BROOK
Maintenance: State

Bridge 80:
Slab - 1940
Structure No. 200034008010042
Length: 23'
Width: 35.4'
Facility Carried: VT 00105 ML
Bridge Type: CONCRETE SLAB
Features Intersected: BROOK
Surface: Bituminous
Maintenance/Ownership: State

Bridge 81:
Stringer/multi-beam or girder - 1995
Structure No. 200034008110042
Length: 106'
Width: 34.6'
Facility Carried: VT 00105 ML
Bridge Type: WELDED GIRDER
Features Intersected: CLYDE RIVER
Surface: Bituminous
Maintenance/Ownership: State

Culvert 82:
Culvert - 1938
Structure No. 300034008210041
Length: 10'
Under Clearance: 7.0'
Facility Carried: VT 105
Bridge Type: CONCRETE BOX
Features Intersected: BROOK
Maintenance: State

Historic Projects <ul style="list-style-type: none"> Unknown Retreatment Resurface Bituminous Mix Skinny Mix Bituminous Seal 	Functional Class <ul style="list-style-type: none"> 1 - Interstate System 2 - Other Freeways and Expressways 3 - Principal Arterial 4 - Minor Arterial 5 - Major Collector 6 - Minor Collector 	Curves <ul style="list-style-type: none"> Left Right 	Road Widths <ul style="list-style-type: none"> Traverse Traffic Counters AAADT 	Crash Locations <ul style="list-style-type: none"> Fatal Injury Property Damage Only Unknown Crash Type 	Mileage by Functional Class By Sheet 034-3 4 - Minor Arterial 9.000	Mileage by Town By Sheet CHARLESTON - V105-1004 9.0 of 10.03	DISTRICT 9	TOWN CHARLESTON	Date: 10/21/17	ROUTE VT-105 ETE mileage: 62.51 to 71.51
Speed Zones 25 30 35 40 45 50 55 60 65						Page Total Mileage: 9.000 mi		Page Total Mileage: 9.0 mi		1 of 2 TWN mileage: 0.0 to 9.0