Route Log and Progress Chart

DRAFT

Please Note: Errors and Omissions May Exist.
Contact the VTrans Mapping Section with questions or concerns.

DISTRICT	TOWN	ROUTE
8	SWANTON	VT-105

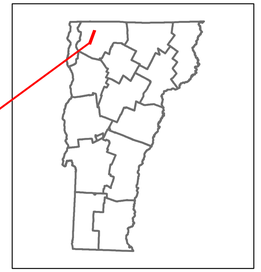

VERMONT 105

Base Map

1 in = 2,000 feet

Stick Diagram

- Town Center
- Intersecting State Routes (excl. ramps/approaches)
- Other Intersecting Highways, Ramps, Approaches
- Railroad Crossings
- Primary Structures
- Secondary Structures
- Divided State Highway
- State Highway
- Divided Town Highway
- Town Highway
- Streams (Hydraulic Structure)
- Town Boundary
- Village/UC Boundaries
- District Boundaries
- State/Town Highway Change
- Divided Highway Limits
- Ghost Section Boundary
- Federal Urban Area Limits

Scale: 1 INCH = 1000 FEET

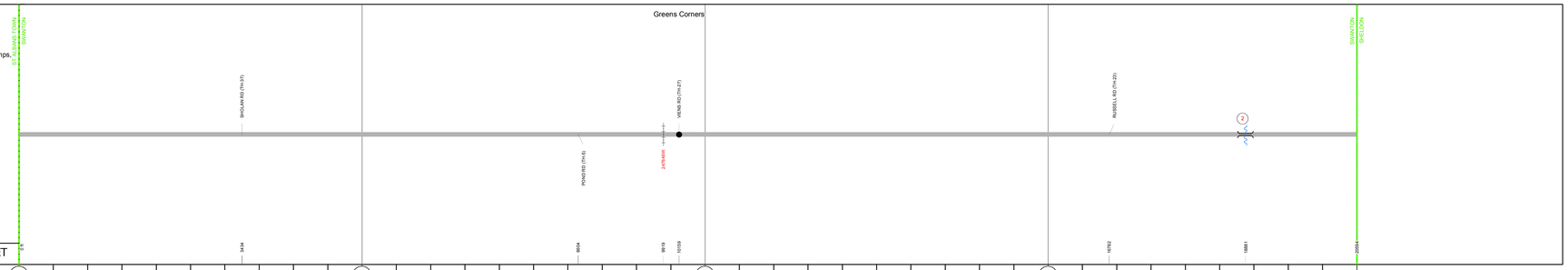

Road Widths



Curves

Grades

Historic Projects

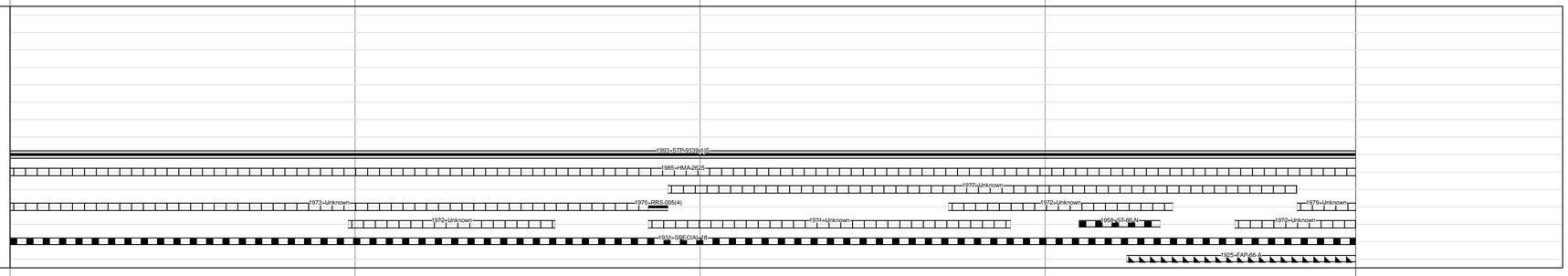

Maintenance Garage

District 8 - Highgate Garage

Speed Zone

Functional Class

4

National Highway System

Limited Access Highway

Traffic Counters

F113

Customer Service Level

Regional Corridor

AADT Counts



Crash Locations

STRUCTURE DESCRIPTIONS

Bridge 2:
Slab - 1925
Structure No. 300034000206151
Length: 13'
Width: 35.0'
Under Clearance: 7.0'
Facility Carried: VT105
Bridge Type: CONCRETE SLAB
Features Intersected: BROOK
Surface: Bituminous
Maintenance: State

Historic Projects

Unknown, Retreatment, Resurface, Bituminous Mix, Skinny Mix, Bituminous Seal, Bituminous Concrete, Bituminous Macadam, Cold Plane and Bituminous Concrete, Concrete, Gravel, Surface Treated Gravel, Plant Mix, Reclaimed Base and Bituminous Concrete

Indicated plans available - http://vtransmap01.aot.state.vt.us/rp/dpr/DIwebstore/

Functional Class

1 - Interstate System; 2 - Other Freeways and Expressways; 3 - Principal Arterial; 4 - Minor Arterial; 5 - Major Collector; 6 - Minor Collector

Speed Zones

25, 30, 35, 40, 45, 50, 55, 60, 65

Curves

(degrees) Left, Right

Grades

(percent) grade up, grade down

Road Widths

(ft)

Traffic Counters

(counter ID)

AADT

(count)

Crash Locations

Fatal, Property Damage Only, Injury, Unknown Crash Type

High Crash Locations (HCL's)

HCL No.: 1 - 100, 101 - 200, 201 - 300, 301 - 400, 401 - 800

Mileage by Functional Class By Sheet

034-1	4 - Minor Arterial	3.900

Page Total Mileage: 3.900 mi

Mileage by Town By Sheet

SWANTON - V105-0615	3.9 of 3.9

Page Total Mileage: 3.9 mi

DISTRICT	TOWN	Date: 10/28/17	ROUTE
8	SWANTON	1 of 1 TWN mileage: 0.0 to 3.9	VT-105 ETE mileage: 1.826 to 5.726

For More Information Contact - Vermont Agency of Transportation, Policy, Planning and Intermodal Development Division - Mapping Section, 1 National Life Drive, Montpelier, VT 05633-5001 Telephone: 802-828-2600.