


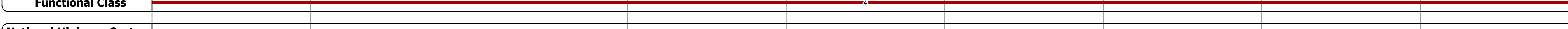
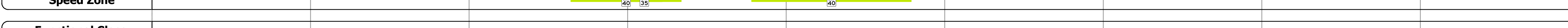
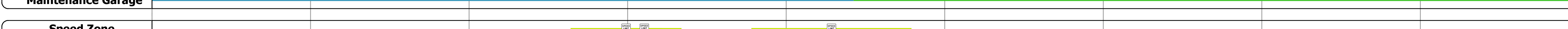


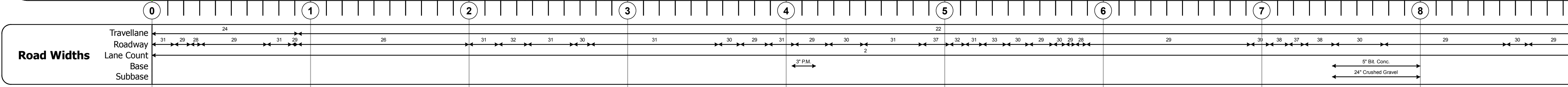
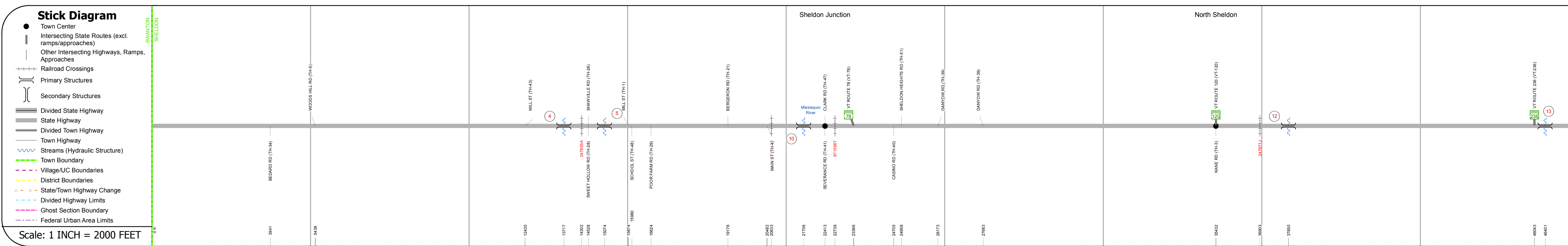
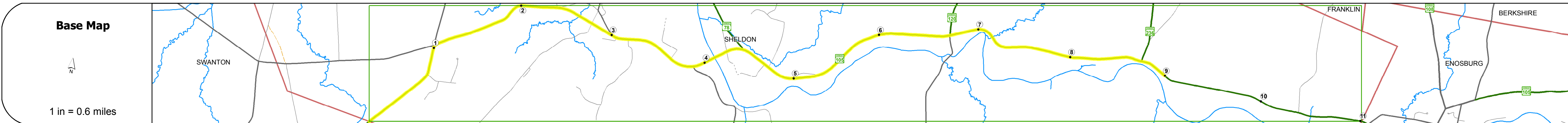
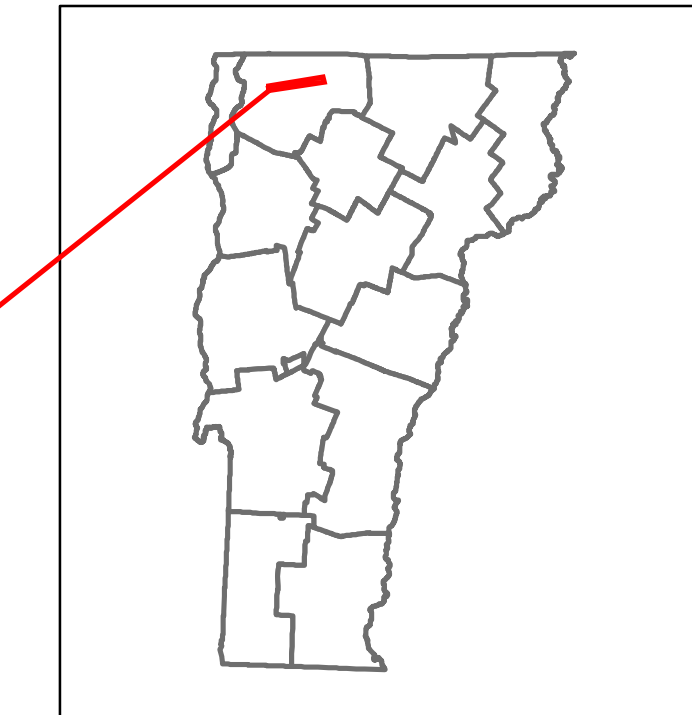
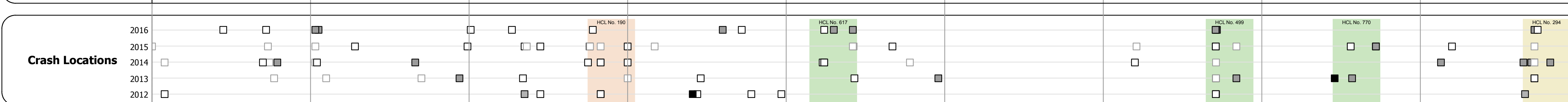


DISTRICT	TOWN	ROUTE
8	SHELDON	VT-105



Year	Station 0+00	Station 1+00	Station 2+00	Station 3+00	Station 4+00	Station 5+00	Station 6+00	Station 7+00	Station 8+00
2016	4900	6300	5400	5700	5600	6200	6100	5900	5400
2015	4800	6200	5300	5600	5500	6100	5900	5300	5300
2014	4800	6200	5200	5500	5400	6000	5700	5200	5200
2013	4800	6100	5200	5500	5300	5800	5500	5200	5200
2012	4800	6100	5100	5400	5200	5700	5300	5100	5100



STRUCTURE DESCRIPTIONS

Culvert 4:
Culvert - 1947
Structure No. 300034000406141
Length: 12'
Under Clearance: 10.0'
Facility Carried: VT105
Bridge Type: RC BOX
Features Intersected: BROOK
Maintenance: State

Culvert 5:
Culvert - 1947
Structure No. 300034000506141
Length: 6'
Under Clearance: 6.0'
Facility Carried: VT105
Bridge Type: ACCGMP
Features Intersected: CATTLE PASS
Maintenance: State

Bridge 10:
Girder and floorbeam system - 1947
Structure No. 200034001006142
Length: 605'
Width: 28.9'
Facility Carried: VT 00105 ML
Bridge Type: 4SPN CONT TWO GIRDER
Features Intersected: MISSISSQUOI RIVER
Maintenance/Ownership: State

Culvert 12:
Culvert - 1931
Structure No. 300034001206141
Length: 13'
Under Clearance: 7.0'
Facility Carried: VT105
Bridge Type: RC BOX
Features Intersected: BROOK
Surface: Bituminous
Maintenance: State

Culvert 13:
Culvert - 1924
Structure No. 300034001306141
Length: 6'
Under Clearance: 6.0'
Facility Carried: VT105
Bridge Type: ACCGMP
Features Intersected: BROOK
Maintenance: State

Historic Projects <ul style="list-style-type: none"> Unknown Retreatment Resurface Bituminous Mix Skinny Mix Bituminous Seal 	Functional Class <ul style="list-style-type: none"> 1 - Interstate System 2 - Other Freeways and Expressways 3 - Principal Arterial 4 - Minor Arterial 5 - Major Collector 6 - Minor Collector 	Curves <ul style="list-style-type: none"> Left (segreg) Right 	Road Widths <ul style="list-style-type: none"> Traffic Counters (counter ID) AAAT (count) 	Crash Locations <ul style="list-style-type: none"> Fatal Injury Property Damage Only Unknown Crash Type 	Mileage by Functional Class By Sheet 034-1 4 - Minor Arterial 9.000	Mileage by Town By Sheet SHELDON - V105-0614 9.0 of 11.015	DISTRICT 8	TOWN SHELDON	Date: 10/21/17	ROUTE VT-105 ETE mileage: 5.726 to 14.726
Speed Zones 25 30 35 40 45 50 55 60 65						Page Total Mileage: 9.000 mi		Page Total Mileage: 9.0 mi		1 of 2 TWN mileage: 0.0 to 9.0