


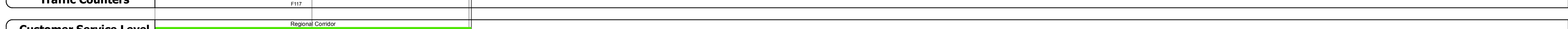
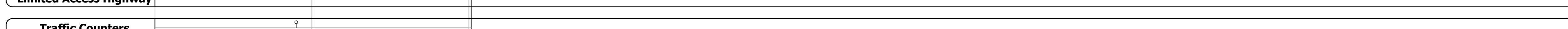




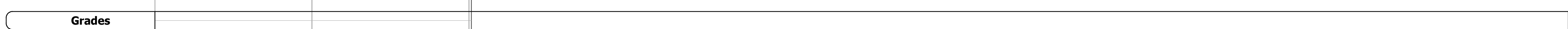



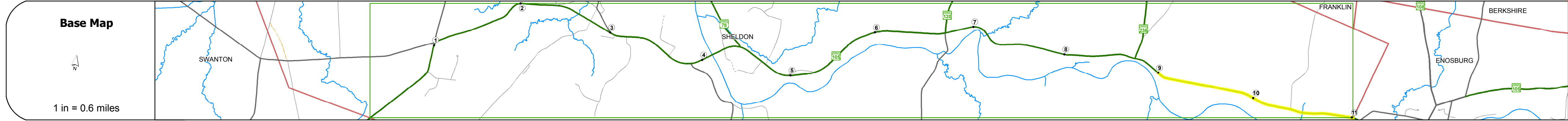
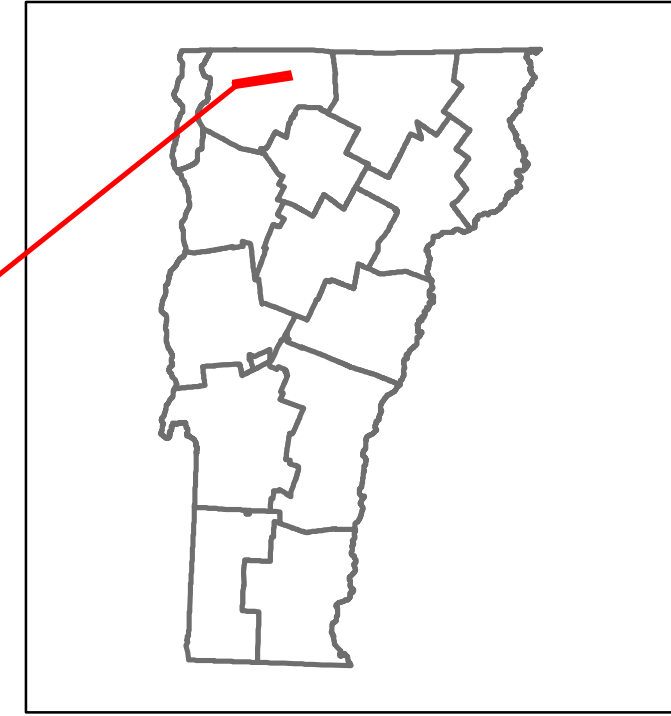


# Route Log and Progress Chart

**DRAFT**

Please Note: Errors and Omissions May Exist.  
Contact the VTrans Mapping Section with questions or concerns.

DISTRICT	TOWN	ROUTE
8	SHELDON	VT-105



### STRUCTURE DESCRIPTIONS

**Bridge 14:**  
Slab - 1940  
Structure No. 300034001406141  
Length: 15'  
Width: 32.5'  
Under Clearance: 6.0'  
Facility Carried: VT 105  
Bridge Type: CONCRETE SLAB  
Features Intersected: BROOK  
Surface: Bituminous  
Maintenance: State

**Culvert 15:**  
Culvert - 1924  
Structure No. 300034001506141  
Length: 8'  
Width: 30.0'  
Under Clearance: 4.5'  
Facility Carried: VT105  
Bridge Type: RC BOX  
Features Intersected: BROOK + CATTLE PASS  
Surface: Bituminous  
Maintenance: State

**Bridge 16:**  
Frame - 1924  
Structure No. 300034001606141  
Length: 8'  
Under Clearance: 7.0'  
Facility Carried: VT105  
Bridge Type: CONCRETE RIGID FRAME  
Features Intersected: BROOK + CATTLE PASS  
Maintenance: State

<b>Historic Projects</b> <ul style="list-style-type: none"> <li>Unknown</li> <li>Bituminous Concrete</li> <li>Retreatment</li> <li>Resurface</li> <li>Bituminous Mix</li> <li>Skinny Mix</li> <li>Bituminous Seal</li> </ul>	<b>Functional Class</b> <ul style="list-style-type: none"> <li>1 - Interstate System</li> <li>2 - Other Freeways and Expressways</li> <li>3 - Principal Arterial</li> <li>4 - Minor Arterial</li> <li>5 - Major Collector</li> <li>6 - Minor Collector</li> </ul>	<b>Curves</b> <ul style="list-style-type: none"> <li>Left (degrees)</li> <li>Right</li> </ul>	<b>Road Widths</b> (ft) Traffic Counters (counter ID) AADT (count)	<b>Crash Locations</b> <ul style="list-style-type: none"> <li>Fatal</li> <li>Injury</li> <li>Property Damage Only</li> <li>Unknown Crash Type</li> </ul> <b>High Crash Locations (HCL's)</b> HCL No. 201 - 300 1 - 100 101 - 200 201 - 300 301 - 400 401 - 800	<b>Mileage by Functional Class By Sheet</b> 034-1 4 - Minor Arterial 2.015 <b>Page Total Mileage: 2.015 mi</b>	<b>Mileage by Town By Sheet</b> SHELDON - V105-0614 2.015 of 11.015 <b>Page Total Mileage: 2.015 mi</b>	<b>DISTRICT</b> 8	<b>TOWN</b> SHELDON	<b>Date:</b> 10/21/17  <b>2 of 2</b> <b>TWN mileage:</b> 9.0 to 11.015	<b>ROUTE</b> VT-105 <b>ETE mileage:</b> 14.726 to 16.741
---	--	--	---	---	--	---	----------------------	------------------------	---	--

For More Information Contact - Vermont Agency of Transportation, Policy, Planning and Intermodal Development Division - Mapping Section, 1 National Life Drive, Montpelier, VT 05633-5001 Telephone: 802-828-2600.