

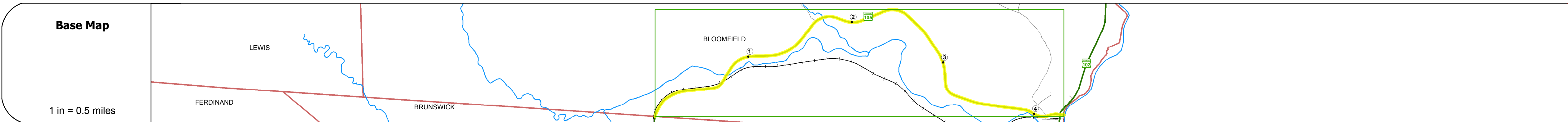
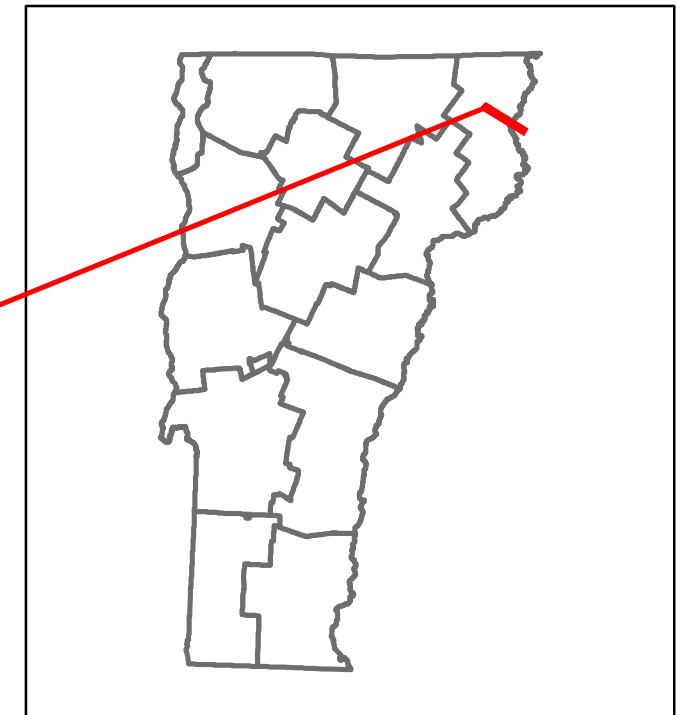


Route Log and Progress Chart

DRAFT

Please Note: Errors and Omissions May Exist.
Contact the VTrans Mapping Section with questions or concerns.







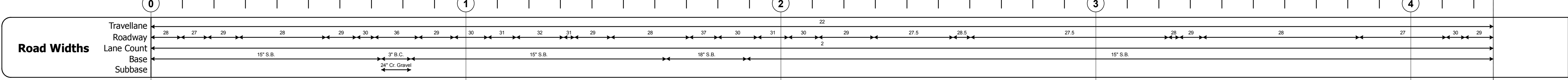
DISTRICT	TOWN	ROUTE
9	BLOOMFIELD	VT-105




STRUCTURE DESCRIPTIONS

Bridge 96:
Stringer/multi-beam or girder - 1992
Structure No. 200034009605032
Length: 74'
Width: 36.6'
Facility Carried: VT 00105 ML
Bridge Type: ROLLED BEAM
Features Intersected: NULHEGAN RIVER
Surface: Bituminous
Maintenance/Ownership: State

Bridge 97:
Stringer/multi-beam or girder - 1969
Structure No. 200034009705032
Length: 84'
Width: 39.7'
Facility Carried: VT 00105 ML
Bridge Type: ROLLED BEAM
Features Intersected: EAST BR NULHEGAN RIVER
Surface: Bituminous
Maintenance/Ownership: State



Year	2016	2015	2014	2013	2012
AAADT Counts	1100	1100	1100	1200	1200



Historic Projects Unknown, Bituminous Concrete, Retreatment, Bituminous Macadam, Resurface, Cold Plane and Bituminous Concrete, Bituminous Mix, Concrete, Skippy Mix, Bituminous Seal, Reclaimed Base and Bituminous Concrete, Surface Treated Gravel, Plant Mix, Reclaimed Base and Bituminous Concrete	Functional Class 1 - Interstate System, 2 - Other Freeways and Expressways, 3 - Principal Arterial, 4 - Minor Arterial, 5 - Major Collector, 6 - Minor Collector	Curves Left (segreg), Right, Grades: grade up, grade down	Road Widths Traffic Counters (counter ID), AADT (count)	Crash Locations Fatal, Injury, Property Damage Only, Unknown Crash Type, High Crash Locations (HCL's): 1-100, 101-200, 201-300, 301-400, 401-800	Mileage by Functional Class By Sheet 034-3 4 - Minor Arterial 4.262	Mileage by Town By Sheet BLOOMFIELD - V105-0503 4.262 of 4.262	DISTRICT 9	TOWN BLOOMFIELD	Date: 10/28/17	ROUTE VT-105 ETE mileage: 88.742 to 93.004
Page Total Mileage: 4.262 mi						Page Total Mileage: 4.262 mi		1 of 1 TWN mileage: 0.0 to 4.262		

For More Information Contact - Vermont Agency of Transportation, Policy, Planning and Intermodal Development Division - Mapping Section, 1 National Life Drive, Montpelier, VT 05633-5001 Telephone: 802-828-2600.