





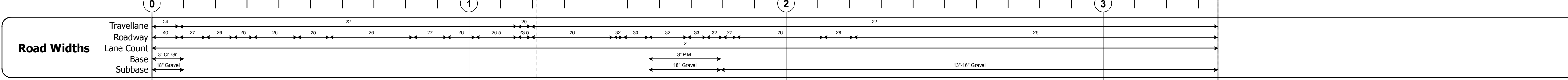
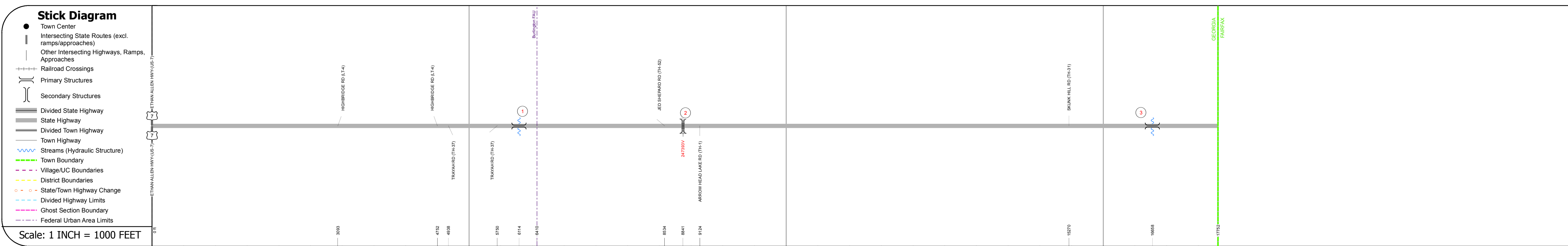
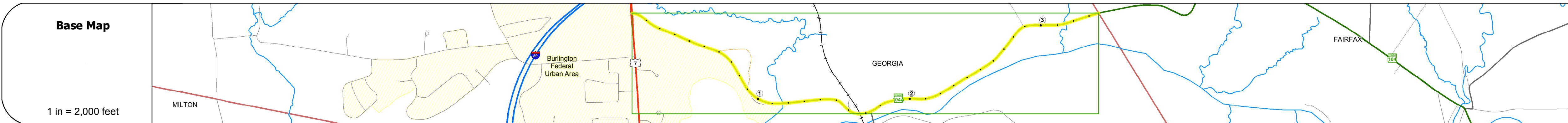
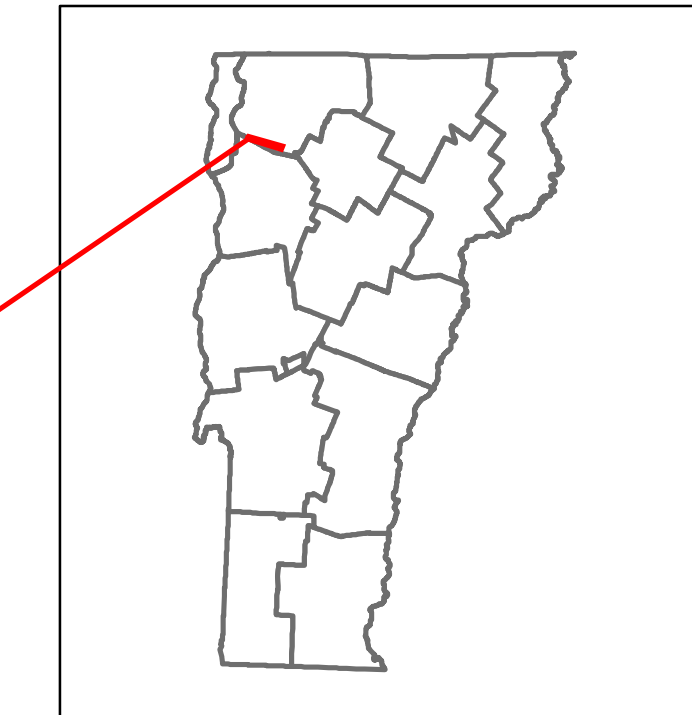



DISTRICT	TOWN	ROUTE
8	GEORGIA	VT-104A



Year	2016	2015	2014	2013	2012
ADT	3500	3400	4100	4700	5400



STRUCTURE DESCRIPTIONS

Bridge 1:
Stringer/multi-beam or girder - 1937
Structure No. 200023000106082
Length: 74'
Width: 20.9'
Facility Carried: VT 0104AALT
Bridge Type: ROLLED BEAM
Features Intersected: ARROW HEAD LAKE
Surface: Bituminous
Maintenance/Ownership: State

Bridge 2:
Stringer/multi-beam or girder - 1974
Structure No. 200023000206082
Length: 104'
Height: 0.0'
Facility Carried: RAILROAD
Bridge Type: WELDED TWO GIRDER
Features Intersected: NECRR OVER VT 104A

Culvert 3:
Culvert - 1968
Structure No. 300023000306081
Length: 14'
Under Clearance: 9.0'
Facility Carried: VT104A
Bridge Type: CGMPPA
Features Intersected: BEAVER MEADOW BROOK
Maintenance: State

Historic Projects	Functional Class	Curves	Road Widths	Crash Locations	Mileage by Functional Class By Sheet	Mileage by Town By Sheet	DISTRICT	TOWN	Date: 10/28/17	ROUTE
<ul style="list-style-type: none"> Unknown Bituminous Concrete Retreatment Resurface Bituminous Mix Skinny Mix Bituminous Seal 	<ul style="list-style-type: none"> 1 - Interstate System 2 - Other 3 - Principal Arterial 4 - Minor Arterial 5 - Major Collector 6 - Minor Collector 	<ul style="list-style-type: none"> Left Right grade up grade down 	<ul style="list-style-type: none"> Gravel Plant Mix Reclaimed Base and Bituminous Concrete 	<ul style="list-style-type: none"> Fatal Injury Property Damage Only Unknown Crash Type 	023-1 4 - minor Arterial 3.362 Page Total Mileage: 3.362 mi	GEORGIA - V104A0608 3.362 of 3.362 Page Total Mileage: 3.362 mi	8	GEORGIA	1 of 1 TWN mileage: 0.0 to 3.362	VT-104A ETE mileage: 0.0 to 3.362