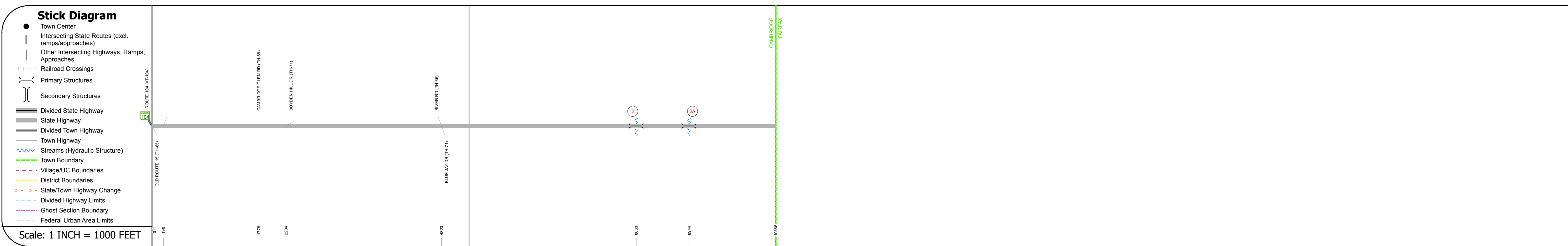
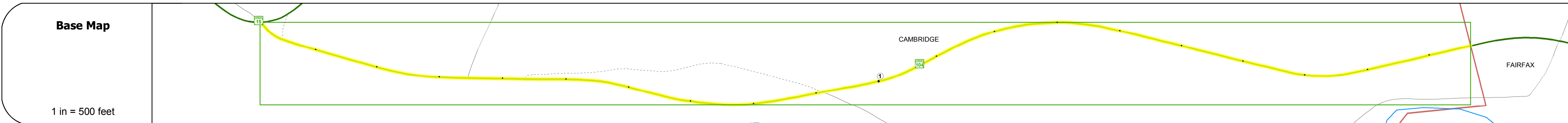
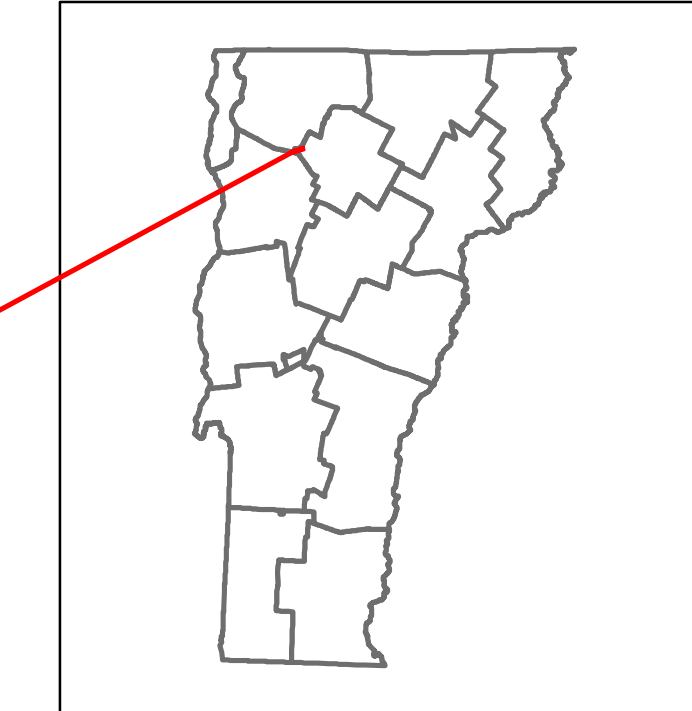


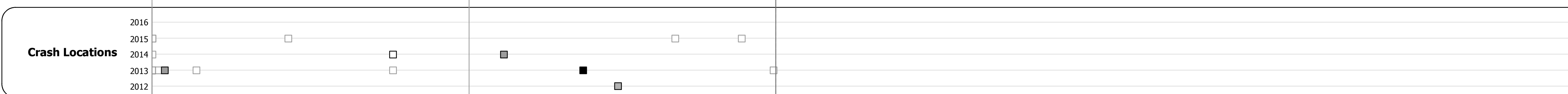
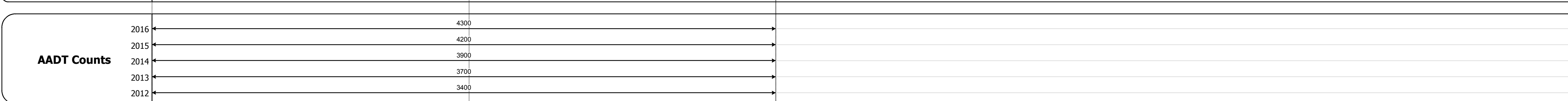








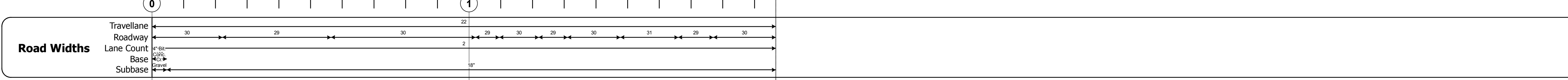
DISTRICT	TOWN	ROUTE
8	CAMBRIDGE	VT-104



STRUCTURE DESCRIPTIONS

Culvert 2:
Culvert - 1956
Structure No. 300023000208021
Length: 6'
Under Clearance: 6.0'
Facility Carried: VT104
Bridge Type: ACCOMP
Features Intersected: CATTLE PASS/BROOK
Maintenance: State

Culvert 2A:
Culvert - 1956
Structure No. 300023002A08021
Length: 6'
Under Clearance: 6.0'
Facility Carried: VT104
Bridge Type: ACCOMP
Features Intersected: CATTLE PASS/BROOK
Maintenance: State



<p>Historic Projects</p> <ul style="list-style-type: none"> Unknown Retreatment Resurface Bituminous Mix Skinny Mix Bituminous Seal Concrete Gravel Plant Mix Reclaimed Base and Bituminous Concrete 	<p>Functional Class</p> <ul style="list-style-type: none"> 1 - Interstate System 2 - Other Freeways and Expressways 3 - Principal Arterial 4 - Minor Arterial 5 - Major Collector 6 - Minor Collector 	<p>Curves</p> <ul style="list-style-type: none"> Left (degrees) Right <p>Grades</p> <ul style="list-style-type: none"> grade up grade down 	<p>Road Widths</p> <p>(ft)</p>	<p>Traffic Counters</p> <p>(counter ID)</p> <p>AADT</p> <p>(count)</p>	<p>Crash Locations</p> <ul style="list-style-type: none"> Fatal Injury Property Damage Only Unknown Crash Type <p>High Crash Locations (HCL's)</p> <ul style="list-style-type: none"> HCL No. 201 - 300 301 - 400 401 - 800 	<p>Mileage by Functional Class By Sheet</p> <p>023-1 4 - Minor Arterial 1.967</p>	<p>Mileage by Town By Sheet</p> <p>CAMBRIDGE - V104-0802 1.967 of 1.967</p>	<p>DISTRICT</p> <p>8</p>	<p>TOWN</p> <p>CAMBRIDGE</p>	<p>Date: 10/28/17</p>	<p>ROUTE</p> <p>VT-104</p> <p>ETE mileage: 0.0 to 1.967</p>
						<p>Page Total Mileage: 1.967 mi</p>		<p>Page Total Mileage: 1.967 mi</p>		<p>1 of 1</p> <p>TWN mileage: 0.0 to 1.967</p>	