

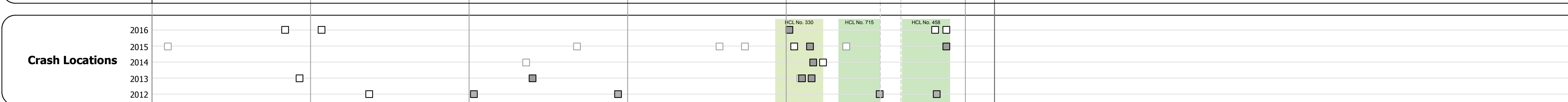
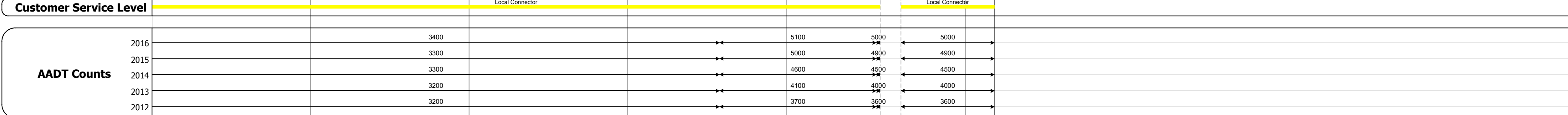





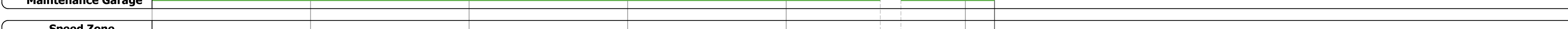
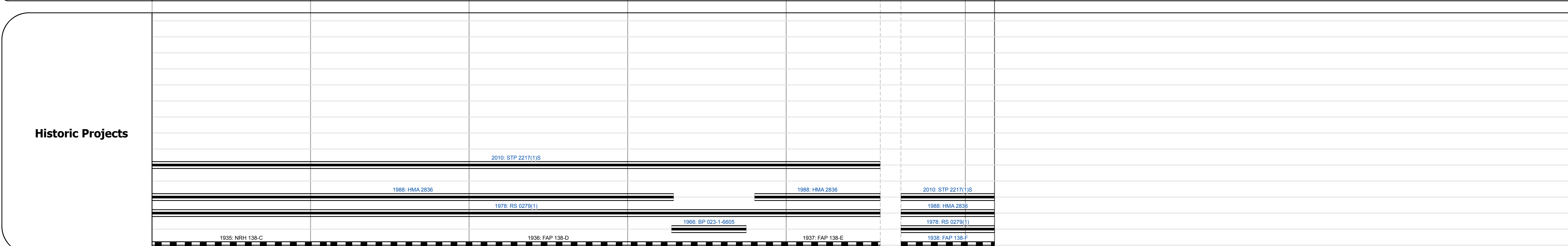
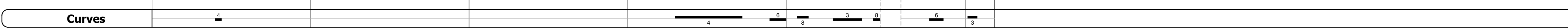
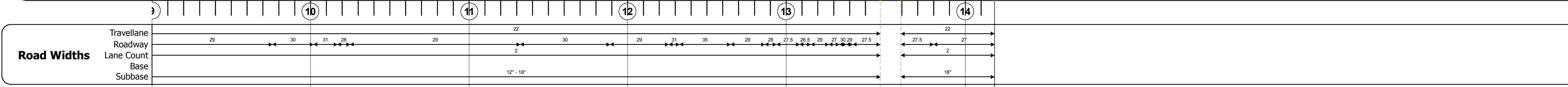
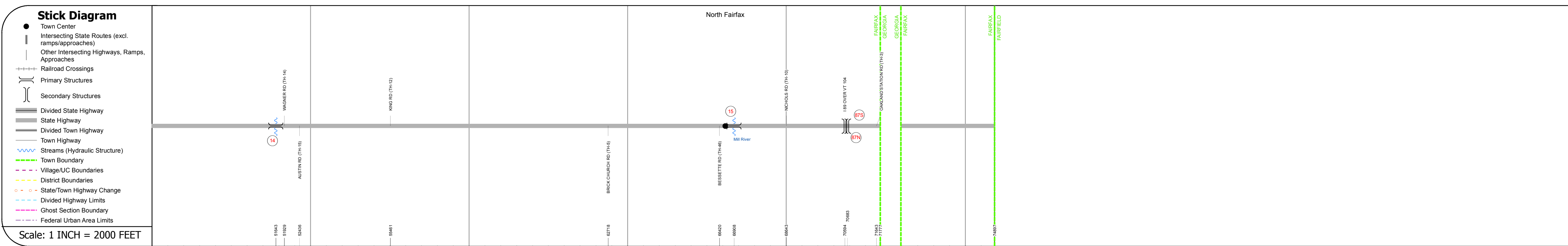
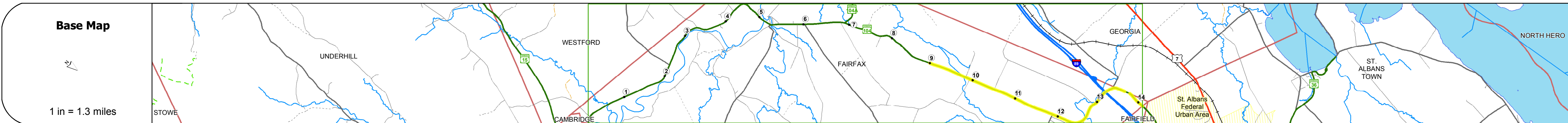
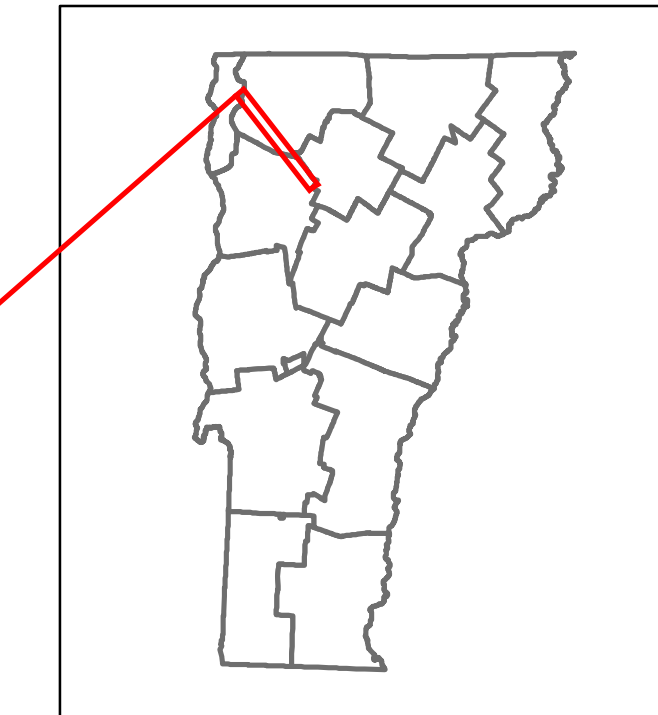


Route Log and Progress Chart

DRAFT

Please Note: Errors and Omissions May Exist.
Contact the VTTrans Mapping Section with questions or concerns.

DISTRICT	TOWN	ROUTE
8	FAIRFAX	VT-104



STRUCTURE DESCRIPTIONS

Culvert 14:
Culvert - 1933
Structure No. 300279001406041
Length: 14'
Width: 29.0'
Under Clearance: 5.0'
Facility Carried: VT 104
Bridge Type: RC BOX
Features Intersected: BEAVER MEADOW BROOK
Surface: Bituminous
Maintenance: State

Culvert 15:
Culvert - 1966
Structure No. 300279001506041
Length: 10'
Under Clearance: 7.0'
Facility Carried: VT 104
Bridge Type: CGMPPA
Features Intersected: ST. ALBANS RESERVOIR
Maintenance: State

Bridge 87N:
Stringer/multi-beam or girder - 2002
Structure No. 200089087N06042
Length: 83'
Width: 37.0'
Under Clearance: 16.33'
Facility Carried: I 00089 ML
Bridge Type: WELDED PLATE GIRDER
Features Intersected: I 89 OVER VT 104
Surface: Bituminous
Maintenance/Ownership: State

Bridge 87S:
Stringer/multi-beam or girder - 2002
Structure No. 200089087S06042
Length: 83'
Width: 37.3'
Under Clearance: 18.25'
Facility Carried: I 00089 ML
Bridge Type: WELDED PLATE GIRDER
Features Intersected: I 89 OVER VT 104
Surface: Bituminous
Maintenance/Ownership: State

Historic Projects <ul style="list-style-type: none"> Unknown Bituminous Concrete Retreatment Resurface Bituminous Mix Skinny Mix Bituminous Seal 	Functional Class <ul style="list-style-type: none"> 1 - Interstate System 2 - Other Freeways and Expressways 3 - Principal Arterial 4 - Minor Arterial 5 - Major Collector 6 - Minor Collector 	Curves <ul style="list-style-type: none"> Left (degrees) Right 	Road Widths <ul style="list-style-type: none"> (ft) 	Crash Locations <ul style="list-style-type: none"> Fatal Injury Property Damage Only Unknown Crash Type 	Mileage by Functional Class By Sheet 0279 5 - Major collector 5.185	Mileage by Town By Sheet FAIRFAX - V104-0604 5.185 of 14.185	DISTRICT 8	TOWN FAIRFAX	Date: 10/21/17	ROUTE VT-104	
Speed Zones 25 30 35 40 45 50 55 60 65						Page Total Mileage: 5.185 mi		Page Total Mileage: 5.185 mi		2 of 2 TWN mileage: 9.0 to 14.185	ETE mileage: 10.967 to 15.561 15.691 to 16.282