


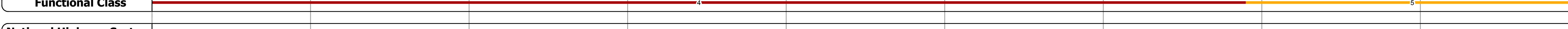
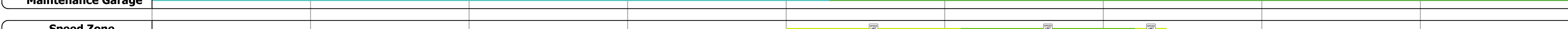

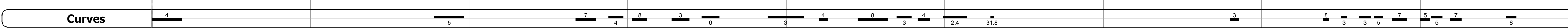
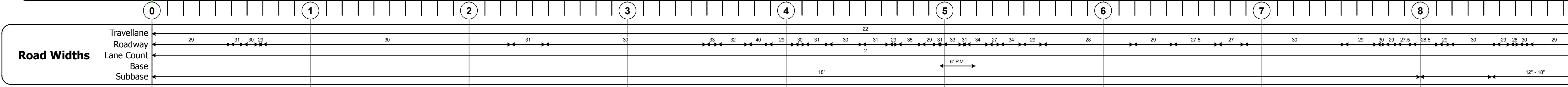
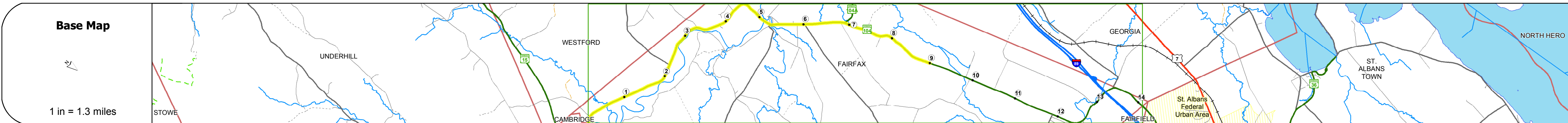
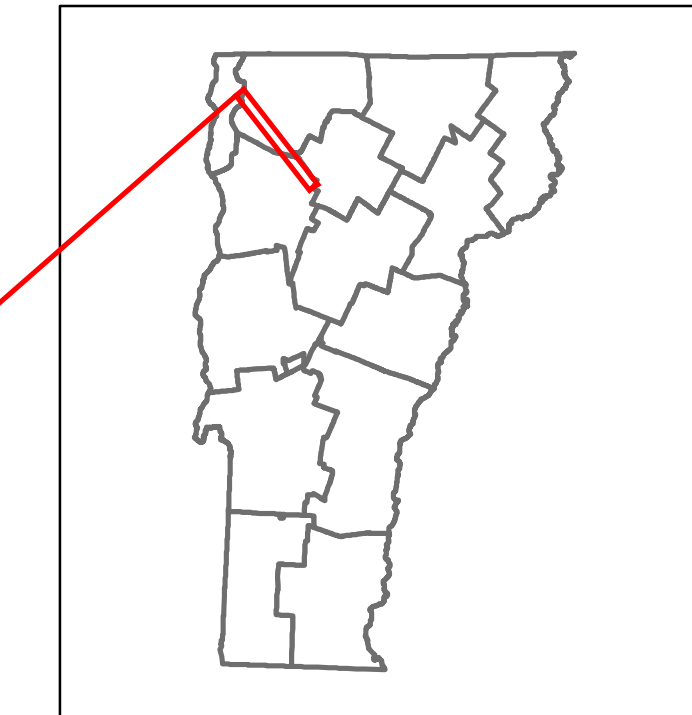



DISTRICT	TOWN	ROUTE
8	FAIRFAX	VT-104



Year	Sheet 1	Sheet 2	Sheet 3	Sheet 4	Sheet 5	Sheet 6	Sheet 7	Sheet 8
2016	4300	5300	3100	7300	7000	6700	3400	
2015	4200	5200	3000	7200	6900	6600	3300	
2014	3900	5000	2900	7200	7000	6500	3300	
2013	3700	4800	2800	7300	7100	6400	3200	
2012	3400	4600	2700	7300	7200	6300	3200	



STRUCTURE DESCRIPTIONS

Bridge 3:
Stringer/multi-beam or girder - 1956
Structure No. 200023000306042
Length: 79'
Width: 30.1'
Facility Carried: VT 00104 ML
Bridge Type: ROLLED BEAM
Features Intersected: BEAVER BROOK
Surface: Bituminous
Maintenance/Ownership: State

Culvert 5:
Culvert - 1956
Structure No. 300023000506041
Length: 6'
Under Clearance: 6.0'
Facility Carried: VT 104
Bridge Type: ACGMP
Features Intersected: BROOK
Maintenance: State

Culvert 6:
Culvert - 1956
Structure No. 300023000606041
Length: 8'
Under Clearance: 4.0'
Facility Carried: VT 104
Bridge Type: RC BOX
Features Intersected: BROOK
Maintenance: State

Bridge 9:
Stringer/multi-beam or girder - 1987
Structure No. 200023000906042
Length: 172'
Width: 32.7'
Facility Carried: VT 00104 ML
Bridge Type: 2 SPAN CONT STL BEAM
Features Intersected: LAMOILLE RIVER
Surface: Bituminous
Maintenance/Ownership: State

Bridge 10:
Slab - 1932
Structure No. 200023001006042
Length: 34'
Width: 35.5'
Facility Carried: VT 00104 ML
Bridge Type: PRESCONC VOIDED SLAB
Features Intersected: MILL BROOK
Surface: Bituminous
Maintenance/Ownership: State

Historic Projects <ul style="list-style-type: none"> Unknown Retreatment Resurface Bituminous Mix Skinny Seal Bituminous Seal 	Functional Class <ul style="list-style-type: none"> 1 - Interstate System 2 - Other Freeways and Expressways 3 - Principal Arterial 4 - Minor Arterial 5 - Major Collector 6 - Minor Collector 	Curves <ul style="list-style-type: none"> Left (segreg) Right 	Road Widths <ul style="list-style-type: none"> (ft) 	Crash Locations <ul style="list-style-type: none"> Fatal Injury Property Damage Only Unknown Crash Type 	Mileage by Functional Class By Sheet <ul style="list-style-type: none"> 023-1 4 - Minor Arterial 0279 5 - Major Collector 6.899 2.101 	Mileage by Town By Sheet <ul style="list-style-type: none"> FAIRFAX - V104-0604 9.0 of 14.185 	DISTRICT 8	TOWN FAIRFAX	Date: 10/21/17	ROUTE VT-104 ETE mileage: 1.967 to 10.967
Speed Zones 25 30 35 40 45 50 55 60 65						Page Total Mileage: 9.000 mi		Page Total Mileage: 9.0 mi		1 of 2 TWN mileage: 0.0 to 9.0