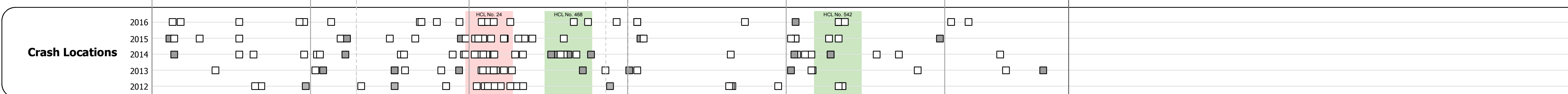






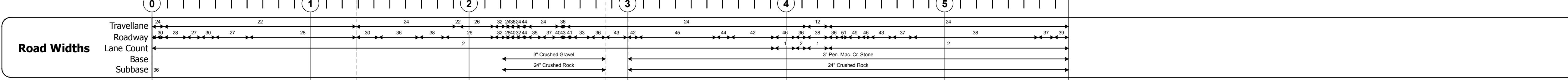
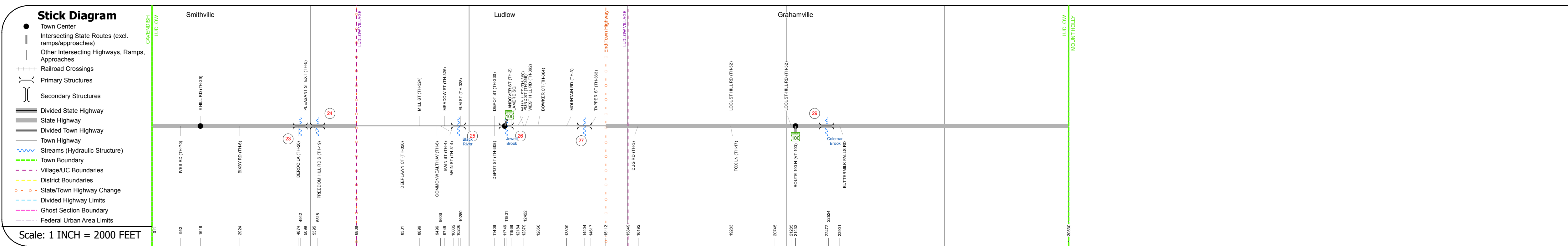
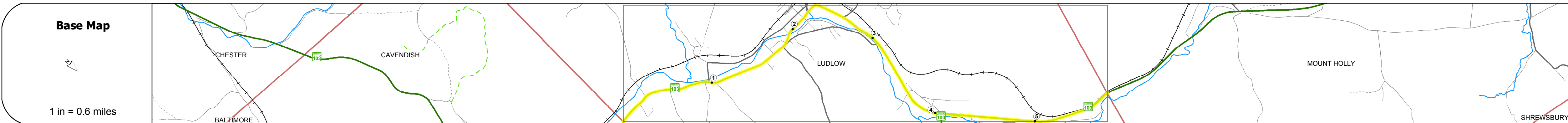
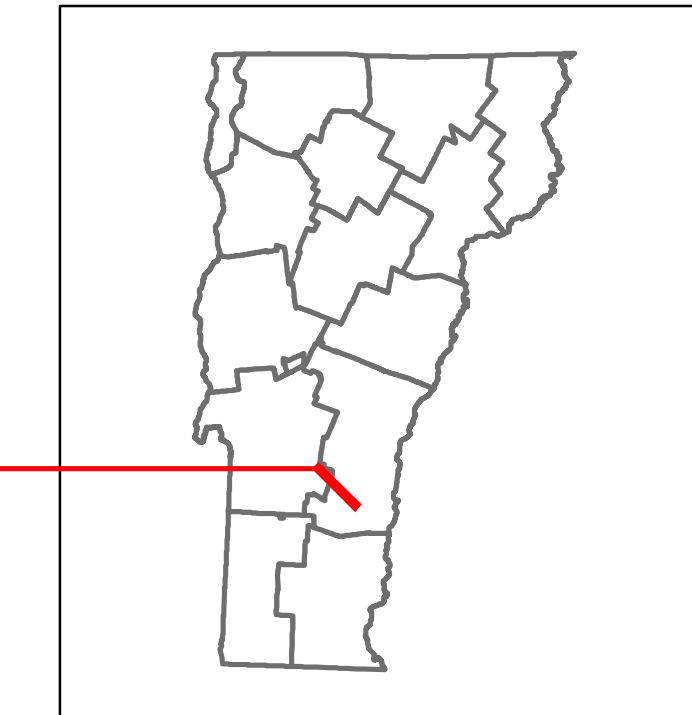


DISTRICT	TOWN	ROUTE
3	LUDLOW	VT-103



STRUCTURE DESCRIPTIONS

Culvert 23:
Culvert - 1930
Structure No. 300025002314101
Length: 10'
Width: 25.0'
Under Clearance: 5.0'
Facility Carried: VT 103
Bridge Type: STONE SLAB / CGMPA
Features Intersected: BROOK
Maintenance: State

Culvert 24:
Culvert - 1930
Structure No. 300025002414101
Length: 10'
Under Clearance: 4.0'
Facility Carried: VT 103
Bridge Type: R C BOX
Features Intersected: BROOK
Maintenance: State

Bridge 25:
Stringer/multi-beam or girder - 2017
Structure No. 200025002514102
Length: 80'
Width: 23.2'
Facility Carried: VT 00103 ML
Bridge Type: WELDED PLATE GIRDER
Features Intersected: BLACK RIVER
Maintenance/Ownership: Town

Bridge 26:
Stringer/multi-beam or girder - 1931
Structure No. 200025002614102
Length: 47'
Width: 44.0'
Facility Carried: VT 00103 ML
Bridge Type: ROLLED BEAM
Features Intersected: JEWELL BROOK
Surface: Bituminous
Maintenance/Ownership: Town

Culvert 27:
Culvert - 1965
Structure No. 300025002714101
Length: 14'
Width: 50.0'
Under Clearance: 4.0'
Facility Carried: VT 103
Bridge Type: R C BOX
Features Intersected: BRANCH BROOK
Maintenance: State

Culvert 29:
Culvert - 1968
Structure No. 300025002914101
Length: 11'
Under Clearance: 7.0'
Facility Carried: VT 103
Bridge Type: CGMPA
Features Intersected: COLEMAN BROOK
Maintenance: State

Historic Projects <ul style="list-style-type: none"> Unknown Bituminous Concrete Retreatment Resurface Bituminous Mix Skinny Mix Bituminous Seal 	Functional Class <ul style="list-style-type: none"> 1 - Interstate 2 - Other 3 - Principal Arterial 4 - Minor Arterial 5 - Major Collector 6 - Minor Collector 	Curves <ul style="list-style-type: none"> Left Right 	Road Widths <ul style="list-style-type: none"> Travellane Roadway Lane Count Base Subbase 	Crash Locations <ul style="list-style-type: none"> Fatal Injury Property Damage Only Unknown Crash Type 	Mileage by Functional Class By Sheet 025-1 3 - Other Principal Arterial 5.782	Mileage by Town By Sheet LUDLOW - V103-1410 5.782 of 5.782	DISTRICT 3	TOWN LUDLOW	Date: 10/21/17	ROUTE VT-103 ETE mileage: 20.224 to 26.006
Speed Zones 25 30 35 40 45 50 55 60 65						High Crash Locations (HCL's) HCL No. 24, HCL No. 408, HCL No. 542	Page Total Mileage: 5.782 mi		1 of 1 TWN mileage: 0.0 to 5.782	Page Total Mileage: 5.782 mi