






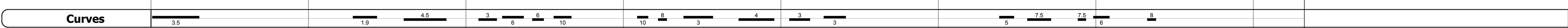
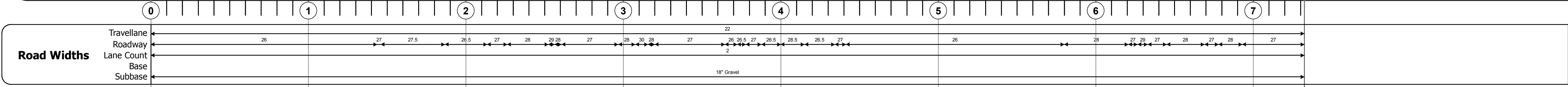
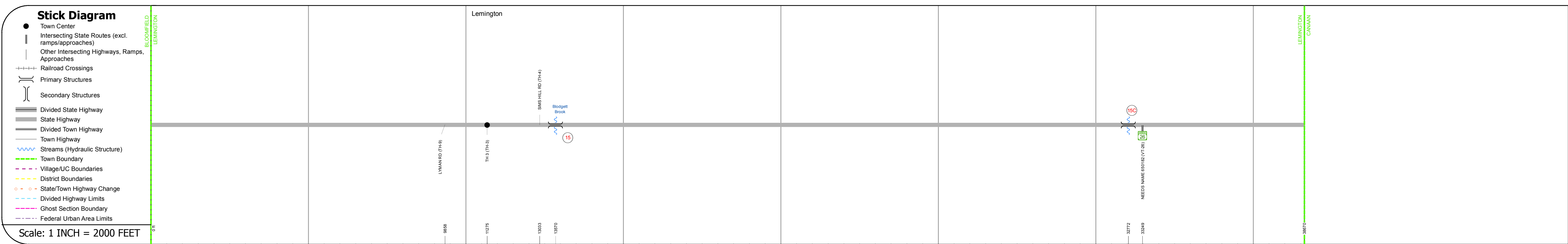
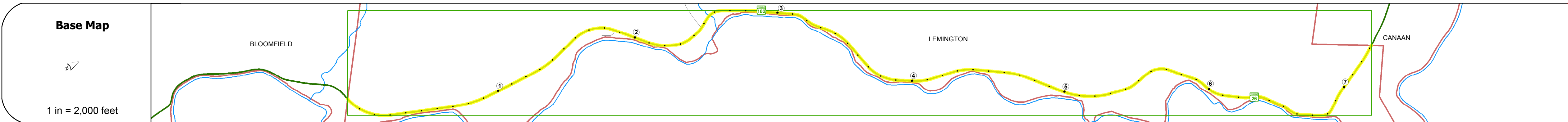
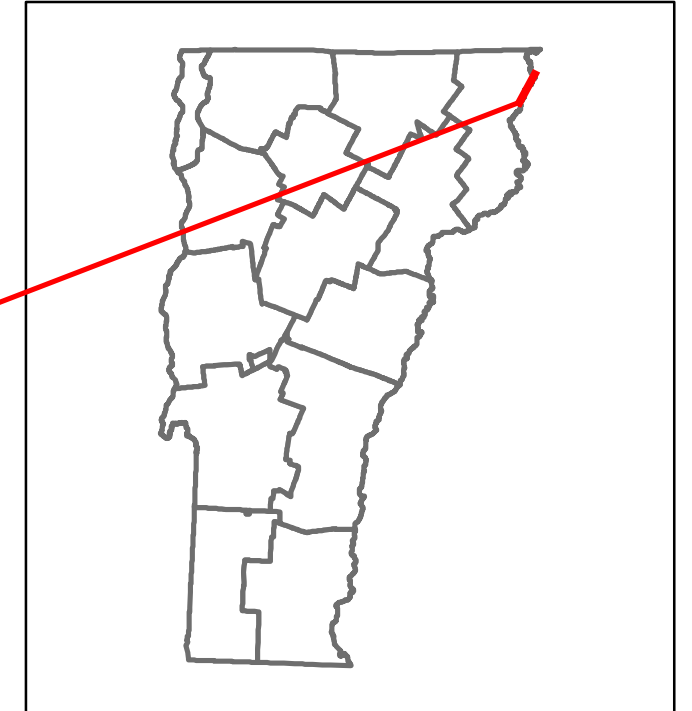



DISTRICT	TOWN	ROUTE
9	LEMINGTON	VT-102



Year	2016	2015	2014	2013	2012
AAADT Counts	360	350	350	360	360
	300	290	280	280	270
	600	590	580	580	570



STRUCTURE DESCRIPTIONS

Bridge 15:
Slab - 1948
Structure No. 200271001505122
Length: 25'
Width: 30.4'
Facility Carried: VT 00102 ML
Bridge Type: CONCRETE SLAB
Features Intersected: MILL BROOK
Surface: Bituminous
Maintenance/Ownership: State

Culvert 15C:
Culvert - 1976
Structure No. 300271015C05121
Length: 7'
Under Clearance: 5.0'
Facility Carried: VT 102
Bridge Type: MULTIPLATE PIPE ARCH
Features Intersected: BROOK
Maintenance: State

Historic Projects Unknown, Bituminous Concrete, Retreatment, Resurface, Bituminous Mix, Skinny Mix, Bituminous Seal, Surface Treated Gravel, Plant Mix, Reclaimed Base and Bituminous Concrete, Concrete	Functional Class 1 - Interstate System, 2 - Other Freeways and Expressways, 3 - Principal Arterial, 4 - Minor Arterial, 5 - Major Collector, 6 - Minor Collector	Curves Left (segreg), Right, Grades: grade up, grade down	Road Widths (ft), Traffic Counters (counter ID), AADT (count)	Crash Locations Fatal, Injury, Property Damage Only, Unknown Crash Type, High Crash Locations (HCL's)	Mileage by Functional Class By Sheet 0271 5 - Major collector 7.324	Mileage by Town By Sheet LEMINGTON - V102-0512 7.324 of 7.324	DISTRICT 9	TOWN LEMINGTON	Date: 10/21/17	ROUTE VT-102
					Page Total Mileage: 7.324 mi	Page Total Mileage: 7.324 mi	1 of 1 TWN mileage: 0.0 to 7.324	ETE mileage: 29.601 to 36.925		