

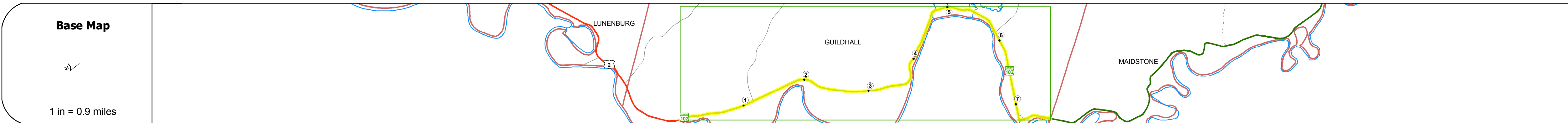
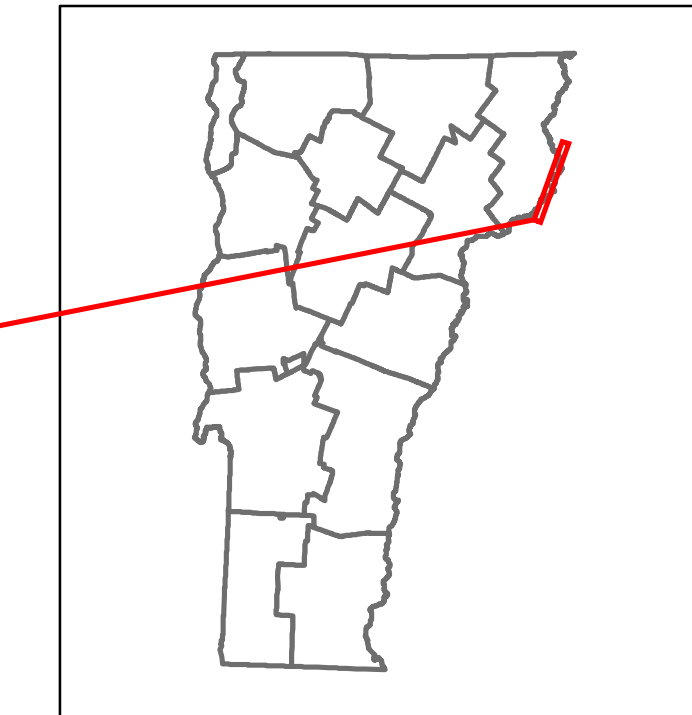


Route Log and Progress Chart

DRAFT

Please Note: Errors and Omissions May Exist.
Contact the VTrans Mapping Section with questions or concerns.

DISTRICT	TOWN	ROUTE
7	GUILDHALL	VT-102


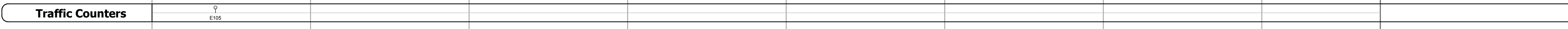




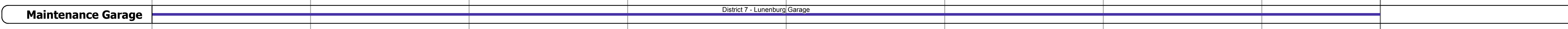

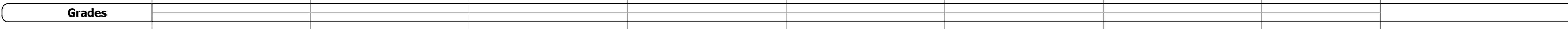
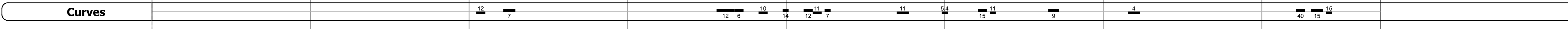
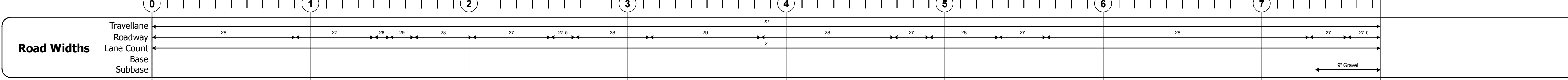


STRUCTURE DESCRIPTIONS

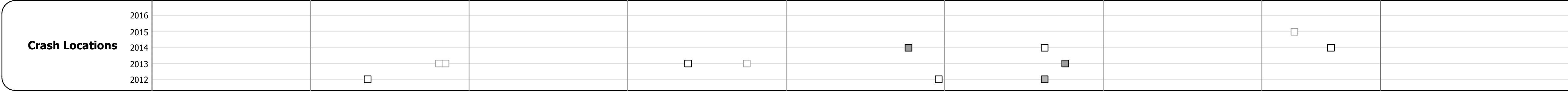
Culvert 1:
Culvert - 2003
Structure No. 300271000105111
Length: 9'
Under Clearance: 7.0'
Facility Carried: VT102
Bridge Type: PRECAST CONC. BOX
Features Intersected: SHERIDAN BROOK
Maintenance: State

Culvert 2:
Culvert - 1932
Structure No. 300271000205111
Length: 8'
Under Clearance: 7.0'
Facility Carried: VT102
Bridge Type: CONCRETE ARCH
Features Intersected: JONES BROOK
Maintenance: State

Culvert 3:
Culvert - 1932
Structure No. 300271000305111
Length: 10'
Width: 27.7'
Under Clearance: 15.0'
Facility Carried: VT102
Bridge Type: R.C. BOX
Features Intersected: CUTLER MILL BROOK
Maintenance: State



Year	Station 0-1	Station 1-2	Station 2-3	Station 3-4	Station 4-5	Station 5-6	Station 6-7
2016		610				650	450
2015		600				640	440
2014		590				710	460
2013		590				770	490
2012		580				840	510



Historic Projects Unknown, Retreatment, Resurface, Bituminous Mix, Skiny Mix, Bituminous Seal, Surface Treated Gravel, Plant Mix, Reclaimed Base and Bituminous Concrete, Concrete	Functional Class 1 - Interstate System, 2 - Other Freeways and Expressways, 3 - Principal Arterial, 4 - Minor Arterial, 5 - Major Collector, 6 - Minor Collector	Curves Left, Right, Grades: grade up, grade down	Road Widths Traffic Counters (counter ID), AADT (count)	Crash Locations Fatal, Injury, Property Damage Only, Unknown Crash Type, High Crash Locations (HCL's): 1-100, 101-200, 201-300, 301-400, 401-800	Mileage by Functional Class By Sheet 0271 5 - Major collector 7.748	Mileage by Town By Sheet GUILDHALL - V102-0511 7.748 of 7.748	DISTRICT 7	TOWN GUILDHALL	Date: 10/21/17	ROUTE VT-102 ETE mileage: 0.0 to 7.748
Page Total Mileage: 7.748 mi						Page Total Mileage: 7.748 mi				

For More Information Contact - Vermont Agency of Transportation, Policy, Planning and Intermodal Development Division - Mapping Section, 1 National Life Drive, Montpelier, VT 05633-5001 Telephone: 802-828-2600.