









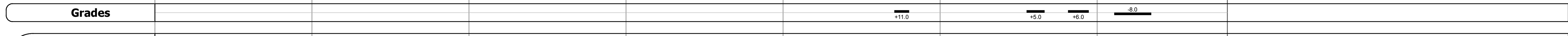
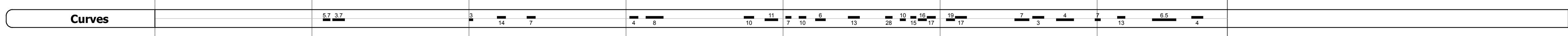
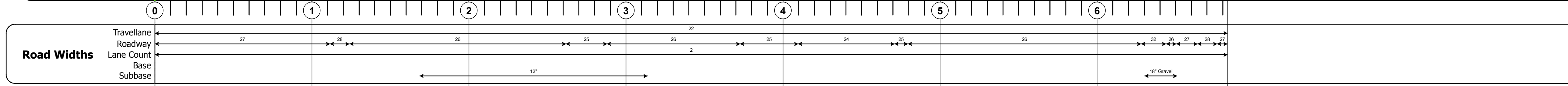
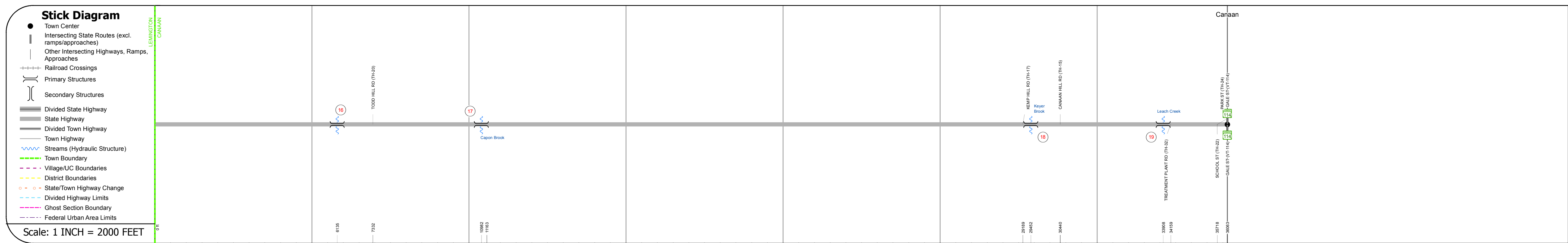
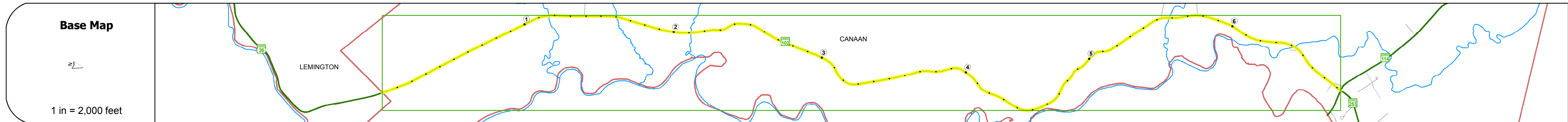
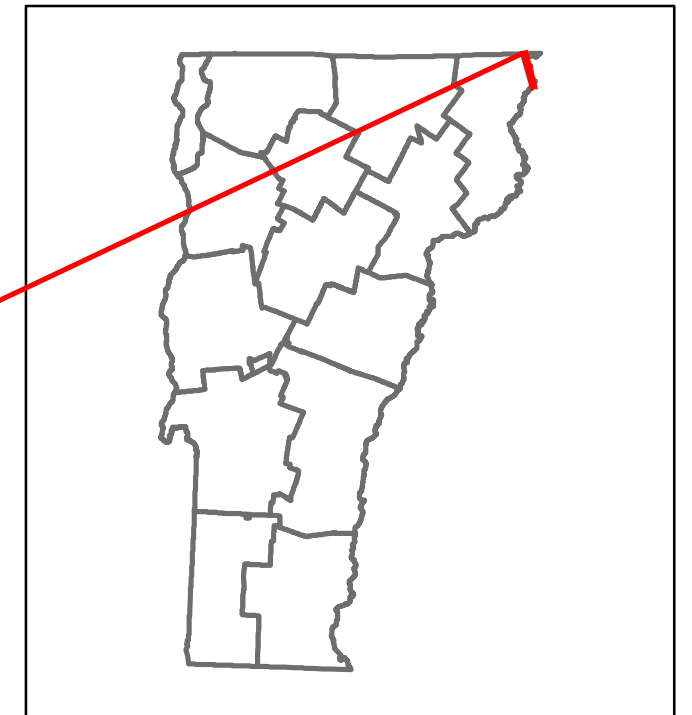


# Route Log and Progress Chart

**DRAFT**

Please Note: Errors and Omissions May Exist.  
Contact the VTrans Mapping Section with questions or concerns.

DISTRICT	TOWN	ROUTE
9	CANAAN	VT-102



Year	2016	2015	2014	2013	2012
ADT Counts	360	350	380	410	440
Crash Locations	820	800	790	790	780

## STRUCTURE DESCRIPTIONS

**Bridge 16:**  
Stringer/multi-beam or girder - 2009  
Structure No: 200271001605062  
Length: 84'  
Width: 29.0'  
Facility Carried: VT 00102 ML  
Bridge Type: ROLLED BEAM  
Features Intersected: WILLARD STREAM  
Maintenance/Ownership: State

**Culvert 17:**  
Culvert - 1967  
Structure No: 300271001705061  
Length: 15'  
Under Clearance: 9.0'  
Facility Carried: VT 102  
Bridge Type: MULTIPLATE PIPE ARCH  
Features Intersected: CAPON BROOK  
Maintenance: State

**Bridge 18:**  
Stringer/multi-beam or girder - 1955  
Structure No: 200271001805062  
Length: 44'  
Width: 23.0'  
Facility Carried: VT 00102 ML  
Bridge Type: ROLLED BEAM  
Features Intersected: KEYER BROOK  
Surface: Bituminous  
Maintenance/Ownership: State

**Bridge 19:**  
Stringer/multi-beam or girder - 1971  
Structure No: 200271001905062  
Length: 146'  
Width: 33.4'  
Facility Carried: VT 00102 ML  
Bridge Type: 2 SP CONT CRV BEAM  
Features Intersected: LEACH CREEK  
Surface: Bituminous  
Maintenance/Ownership: State

<b>Historic Projects</b> <ul style="list-style-type: none"> <li>Unknown</li> <li>Bituminous Concrete</li> <li>Retreatment</li> <li>Resurface</li> <li>Bituminous Mix</li> <li>Skinny Mix</li> <li>Bituminous Seal</li> </ul>	<b>Functional Class</b> <ul style="list-style-type: none"> <li>1 - Interstate System</li> <li>2 - Other Freeways and Expressways</li> <li>3 - Principal Arterial</li> <li>4 - Minor Arterial</li> <li>5 - Major Collector</li> <li>6 - Minor Collector</li> </ul>	<b>Curves</b> <ul style="list-style-type: none"> <li>Left</li> <li>Right</li> </ul>	<b>Road Widths</b> <ul style="list-style-type: none"> <li>Reclaimed Base and Bituminous Concrete</li> <li>Gravel</li> <li>Plant Mix</li> <li>Reclaimed Base and Bituminous Concrete</li> <li>Concrete</li> <li>Gravel</li> </ul>	<b>Crash Locations</b> <ul style="list-style-type: none"> <li>Fatal</li> <li>Injury</li> <li>Property Damage Only</li> <li>Unknown Crash Type</li> </ul>	<b>Mileage by Functional Class By Sheet</b> 0271 5 - Major collector 6.830	<b>Mileage by Town By Sheet</b> CANAAN - V102-0506 6.83 of 6.83	<b>DISTRICT</b> 9	<b>TOWN</b> CANAAN	<b>Date:</b> 10/21/17	<b>ROUTE</b> VT-102 ETE mileage: 36.925 to 43.755
<b>Speed Zones</b> 25 30 35 40 45 50 55 60 65						<b>Page Total Mileage: 6.830 mi</b>		<b>Page Total Mileage: 6.83 mi</b>		<b>1 of 1</b> TWN mileage: 0.0 to 6.83