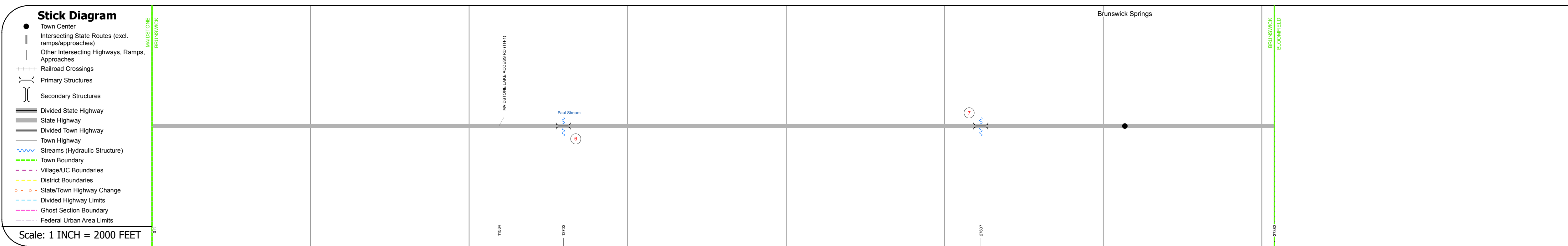
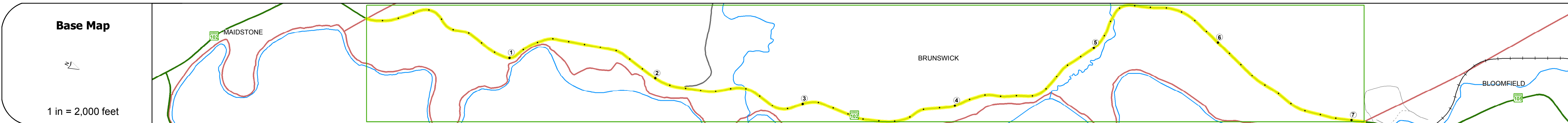
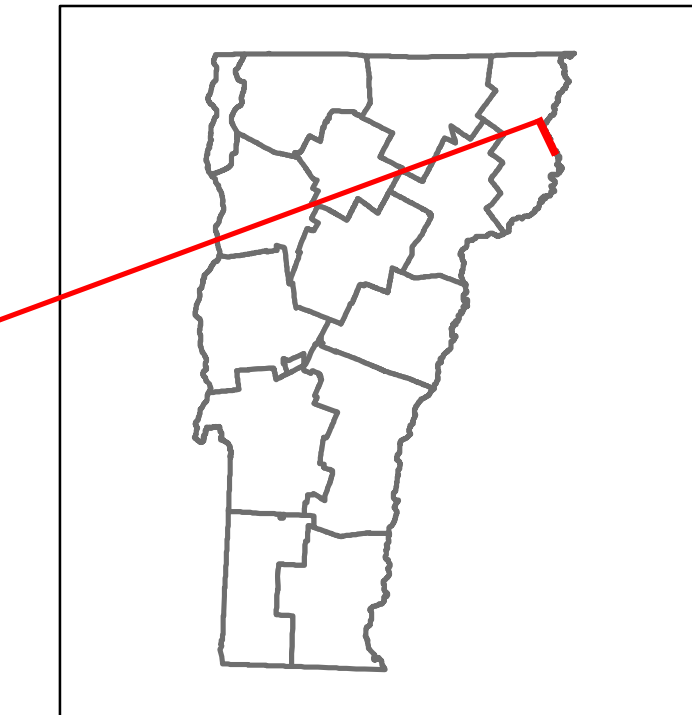


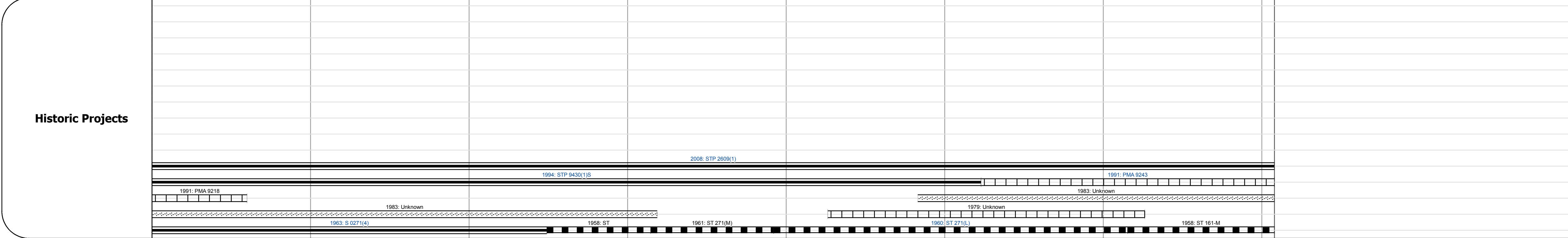
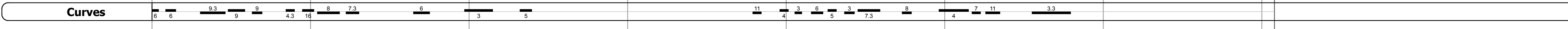
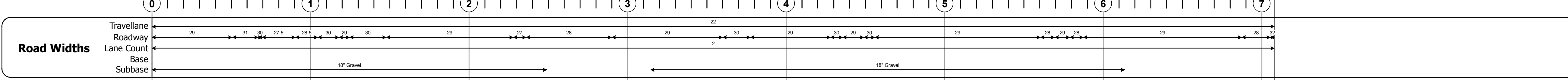
DISTRICT	TOWN	ROUTE
9	BRUNSWICK	VT-102



### STRUCTURE DESCRIPTIONS

**Bridge 6:**  
Tee Beam - 1932  
Structure No. 200271000605052  
Length: 109'  
Width: 19.9'  
Facility Carried: VT 00102 ML  
Bridge Type: 3 SP CONC TBEAM  
Features Intersected: PAUL STREAM  
Surface: Bituminous  
Maintenance/Ownership: State

**Bridge 7:**  
Tee Beam - 1929  
Structure No. 200271000705052  
Length: 23'  
Width: 29.2'  
Facility Carried: VT 00102 ML  
Bridge Type: BURIED TBM AND SLAB  
Features Intersected: WHEELER STREAM  
Maintenance/Ownership: State



**Maintenance Garage:** District 9 - Brighton Garage

**Speed Zone:**

**Functional Class:** 5

**National Highway System:**

**Limited Access Highway:**

**Traffic Counters:** E034

**Customer Service Level:** Local Connector

Year	ADT
2016	470
2015	460
2014	490
2013	520
2012	550

Year	Crash Locations
2016	1
2015	0
2014	1
2013	0
2012	0

<b>Historic Projects</b> Unknown, Bituminous Concrete, Retreatment, Bituminous Macadam, Resurface, Cold Plane and Bituminous Concrete, Bituminous Mix, Concrete, Skippy Mix, Bituminous Seal, Gravel, Surface Treated Gravel, Plant Mix, Reclaimed Base and Bituminous Concrete	<b>Functional Class</b> 1 - Interstate System, 2 - Other Freeways and Expressways, 3 - Principal Arterial, 4 - Minor Arterial, 5 - Major Collector, 6 - Minor Collector	<b>Curves</b> Left (segress), Right, Grades: grade up, grade down	<b>Road Widths</b> (ft), Traffic Counters (counter ID), AADT (count)	<b>Crash Locations</b> Fatal, Injury, Property Damage Only, Unknown Crash Type, High Crash Locations (HCL's)	<b>Mileage by Functional Class By Sheet</b> 0271 5 - Major collector 7.080	<b>Mileage by Town By Sheet</b> BRUNSWICK - V102-0505 7.08 of 7.08	<b>DISTRICT</b> 9	<b>TOWN</b> BRUNSWICK	<b>Date:</b> 10/21/17	<b>ROUTE</b> VT-102 ETE mileage: 15.571 to 22.651
Page Total Mileage: 7.080 mi						Page Total Mileage: 7.08 mi		1 of 1 TWN mileage: 0.0 to 7.08		