Route Log and Progress Chart

DRAFT

Please Note: Errors and Omissions May Exist.
Contact the VTrans Mapping Section with questions or concerns.

DISTRICT	TOWN	ROUTE
9	BLOOMFIELD	VT-102

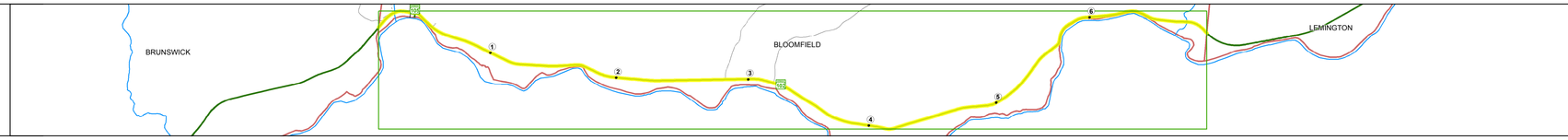

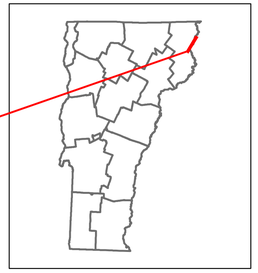

VERMONT 102

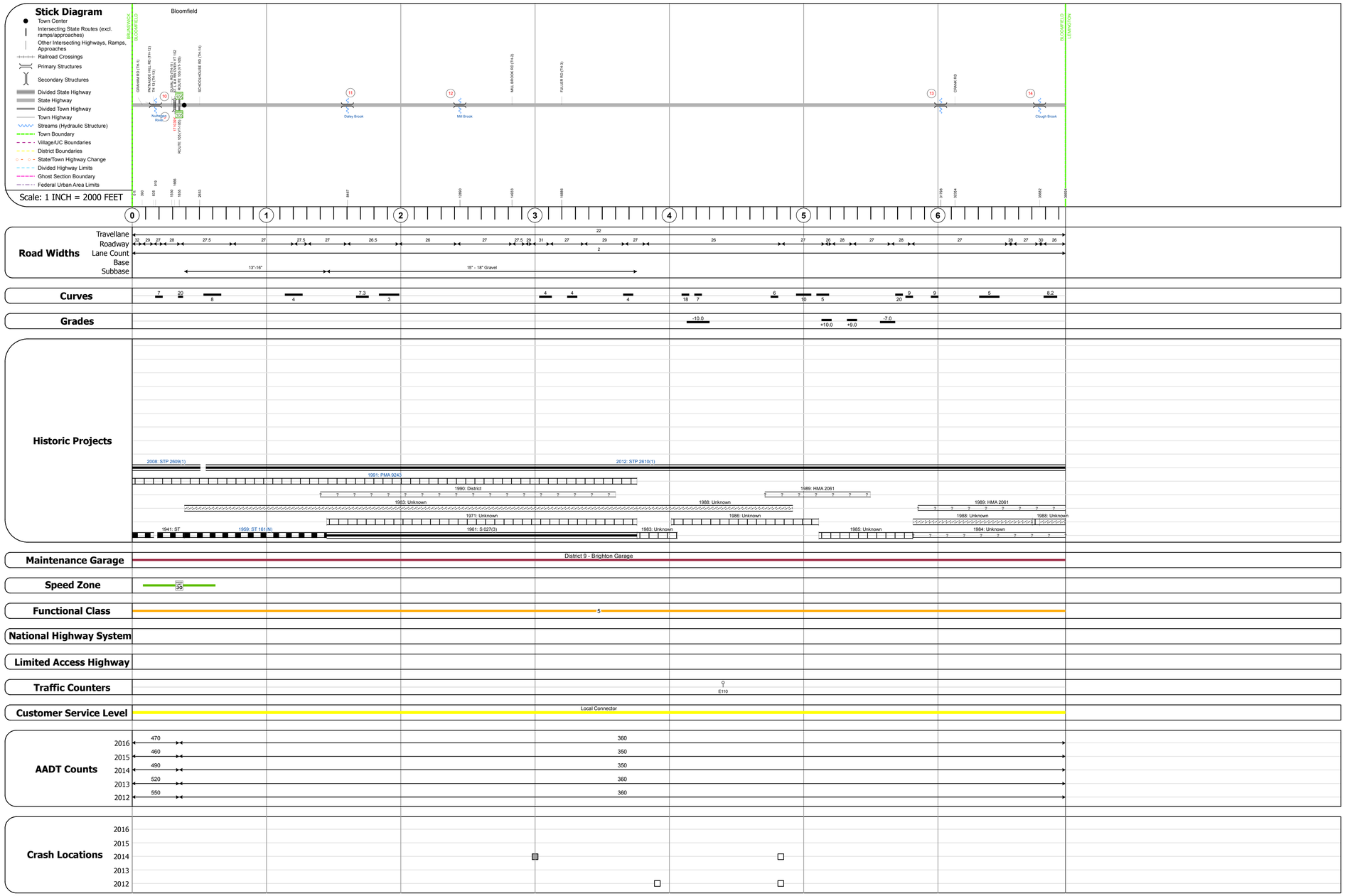

STRUCTURE DESCRIPTIONS

Bridge 9:
Truss - thru - 1937
Structure No. 200271000905032
Length: 134'
Height: 14.92'
Width: 24.4'
Facility Carried: VT 00102 ML
Bridge Type: STEEL THRU TRUSS
Features Intersected: NULHEGAN RIVER
3
Surface: Bituminous
Maintenance/Ownership: State

Bridge 10:
Stringer/multi-beam or girder - 1937
Structure No. 200271001005032
Length: 29'
Height: 0.0'
Facility Carried: RAILROAD
Bridge Type: CONC ENCASED STL BM
Features Intersected: ST. L + A RR OVER VT 102

Culvert 11:
Culvert - 1961
Structure No. 300271001105031
Length: 8'
Under Clearance: 6.0'
Facility Carried: VT102
Bridge Type: MULTIPLATE PIPE ARCH
Features Intersected: DALEY BROOK
Maintenance: State

Culvert 12:
Culvert - 1961
Structure No. 300271001205031
Length: 14'
Under Clearance: 14.0'
Facility Carried: VT102
Bridge Type: MULTIPLATE PIPE
Features Intersected: MILL BROOK
Maintenance: State

Culvert 13:
Culvert - 1978
Structure No. 300271001305031
Length: 12'
Under Clearance: 4.0'
Facility Carried: VT102
Bridge Type: RC BOX
Features Intersected: BROOK
Maintenance: State

Bridge 14:
Tee Beam - 1991
Structure No. 200271001405032
Length: 33'
Width: 30.6'
Facility Carried: VT 00102 ML
Bridge Type: CONCRETE T-BEAM
Features Intersected: CLOUGH BROOK
Surface: Bituminous
Maintenance/Ownership: State

Historic Projects: Unknown; Retreatment; Resurface; Bituminous Mix; Skinny Mix; Bituminous Seal; Bituminous Concrete; Bituminous Macadam; Cold Plane and Bituminous Concrete; Concrete; Gravel; Surface Treated Gravel; Plant Mix; Reclaimed Base and Bituminous Concrete

Indicated plans available - http://vtransmap01.aot.state.vt.us/rp/dpr/DIwebstore/

Functional Class: 1 - Interstate System; 2 - Other Freeways and Expressways; 3 - Principal Arterial; 4 - Minor Arterial; 5 - Major Collector; 6 - Minor Collector

Speed Zones: 25, 30, 35, 40, 45, 50, 55, 60, 65

Curves: (degrees) Left, Right

Grades: (percent) grade up, grade down

Road Widths: (ft)

Traffic Counters: (counter ID)

AADT: (count)

Crash Locations: Fatal; Injury; Property Damage Only; Unknown Crash Type

High Crash Locations (HCL's): HCL No.; 1 - 100; 101 - 200; 201 - 300; 301 - 400; 401 - 800

Mileage by Functional Class By Sheet

0271	5 - Major Collector	6.950

Page Total Mileage: 6.950 mi

Mileage by Town By Sheet

BLOOMFIELD - V102-0503		6.95 of 6.95

Page Total Mileage: 6.95 mi

DISTRICT	TOWN	Date: 10/21/17	ROUTE
9	BLOOMFIELD	1 of 1 TWN mileage: 0.0 to 6.95	VT-102 ETE mileage: 22.651 to 29.601

For More Information Contact - Vermont Agency of Transportation, Policy, Planning and Intermodal Development Division - Mapping Section, 1 National Life Drive, Montpelier, VT 05633-5001 Telephone: 802-828-2600.