

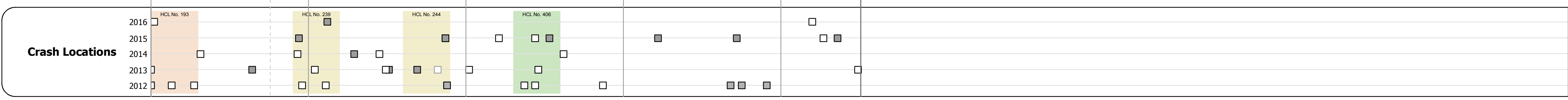
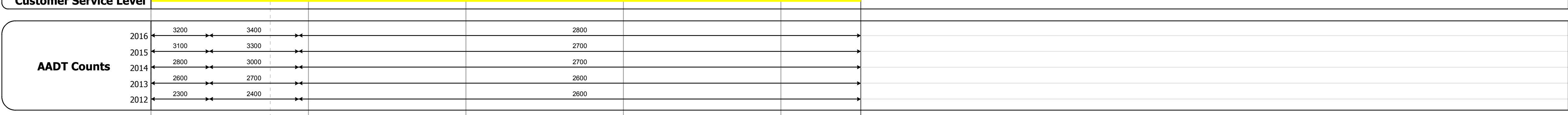







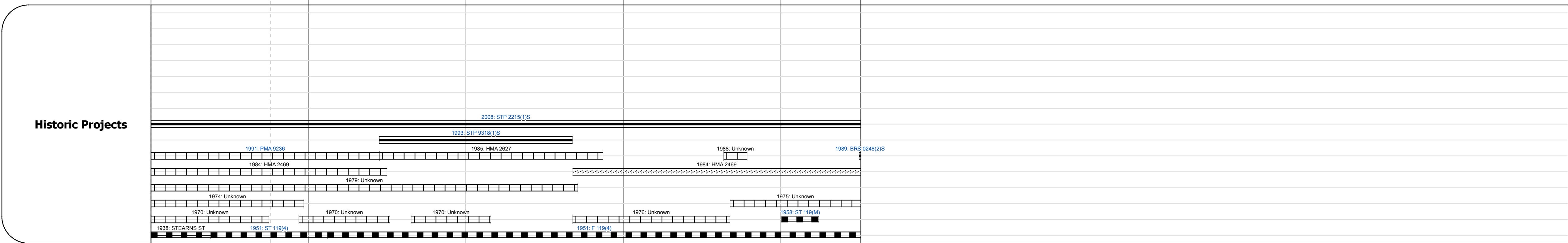

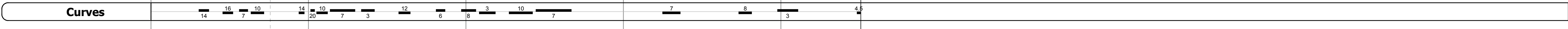
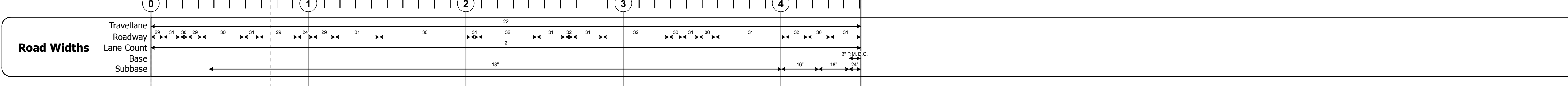
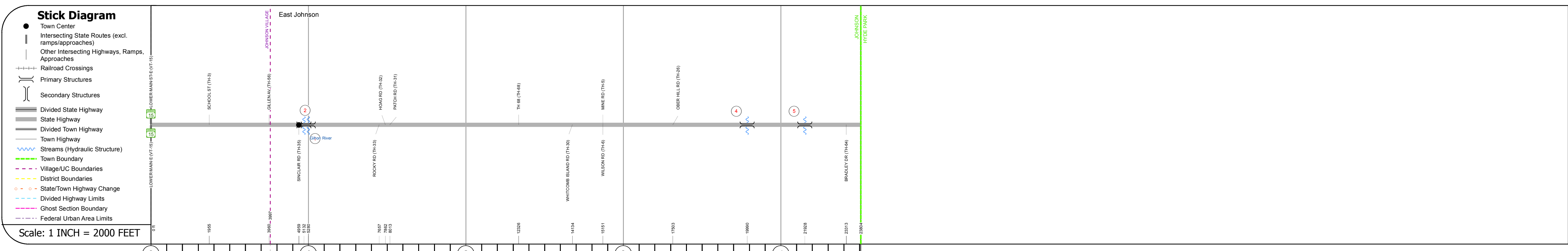
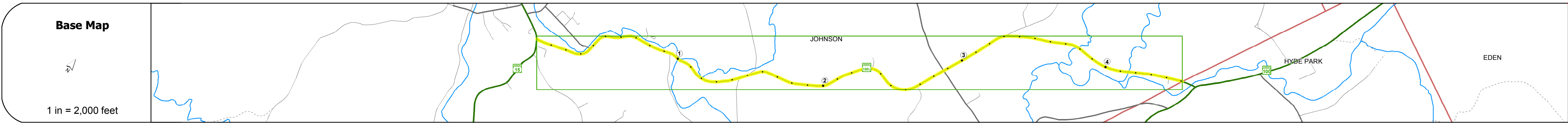
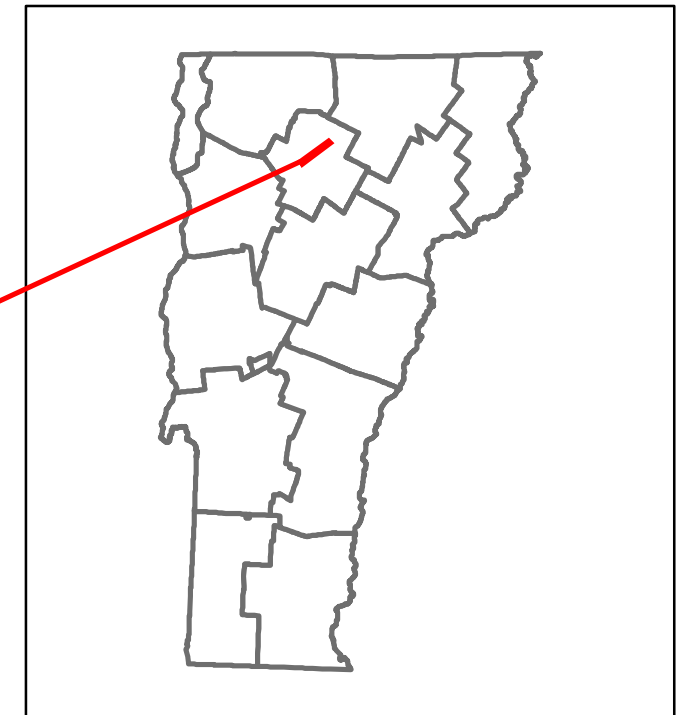


Route Log and Progress Chart

DRAFT

Please Note: Errors and Omissions May Exist.
Contact the VTrans Mapping Section with questions or concerns.

DISTRICT	TOWN	ROUTE
8	JOHNSON	VT-100C



STRUCTURE DESCRIPTIONS

Bridge 1:
Tee Beam - 1929
Structure No. 200248000108062
Length: 38'
Width: 21.3'
Facility Carried: VT 0100C ALT
Bridge Type: CONCRETE T-BEAM
Features Intersected: GIHON RIVER
Surface: Bituminous
Maintenance/Ownership: State

Bridge 2:
Tee Beam - 1928
Structure No. 200248000208062
Length: 54'
Width: 21.3'
Facility Carried: VT 0100C ALT
Bridge Type: CONCRETE T-BEAM
Features Intersected: GIHON RIVER
Surface: Bituminous
Maintenance/Ownership: State

Culvert 4:
Culvert - 1951
Structure No. 300248000408061
Length: 6'
Under Clearance: 6.0'
Facility Carried: VT100C
Bridge Type: ACCGMP
Features Intersected: BROOK
Maintenance: State

Culvert 5:
Culvert - 1958
Structure No. 300248000508061
Length: 15'
Under Clearance: 16.0'
Facility Carried: VT100C
Bridge Type: CGMPP
Features Intersected: WILD BROOK
Maintenance: State

Historic Projects <ul style="list-style-type: none"> Unknown Retreatment Resurface Bituminous Mix Skinny Mix Bituminous Seal 	Functional Class <ul style="list-style-type: none"> 1 - Interstate System 2 - Other Freeways and Expressways 3 - Principal Arterial 4 - Minor Arterial 5 - Major Collector 6 - Minor Collector 	Curves <ul style="list-style-type: none"> Left Right 	Road Widths (ft) Traffic Counters (counter ID) AADT (count)	Crash Locations <ul style="list-style-type: none"> Fatal Injury Property Damage Only Unknown Crash Type High Crash Locations (HCL's) HCL No. 201 - 300 1 - 100 101 - 200 301 - 400 401 - 800	Mileage by Functional Class By Sheet 0248 5 - Major collector 4.508	Mileage by Town By Sheet JOHNSON - v100C0806 4.508 of 4.508	DISTRICT 8	TOWN JOHNSON	Date: 10/21/17	ROUTE VT-100C ETE mileage: 0.0 to 4.508
Indicated plans available - http://vtransmap01.aot.state.vt.us/rp/cpr/DWebstore/						Page Total Mileage: 4.508 mi		Page Total Mileage: 4.508 mi		