


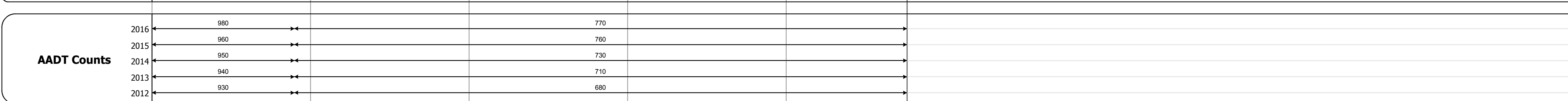




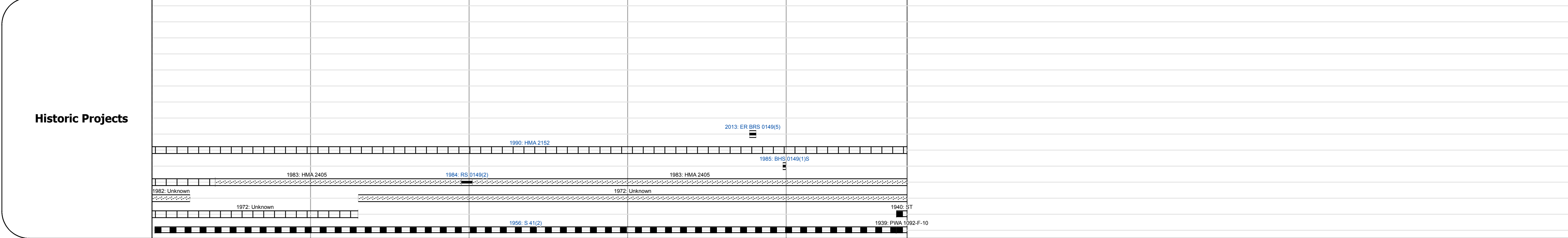
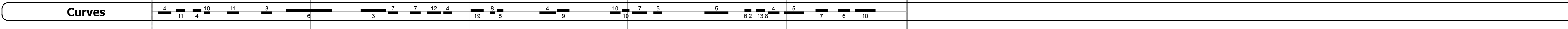
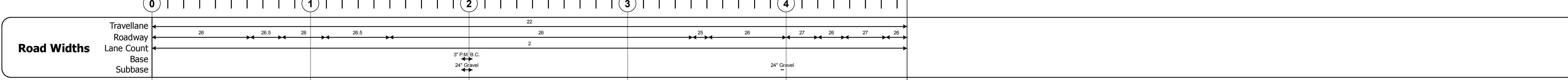
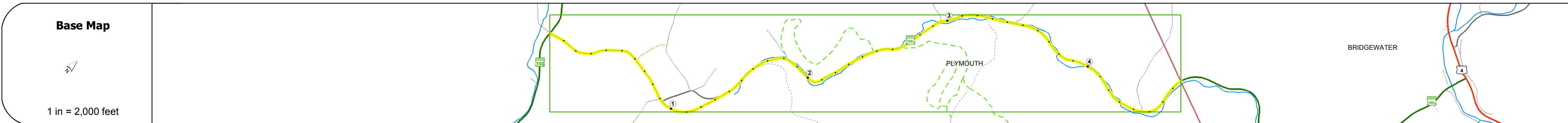
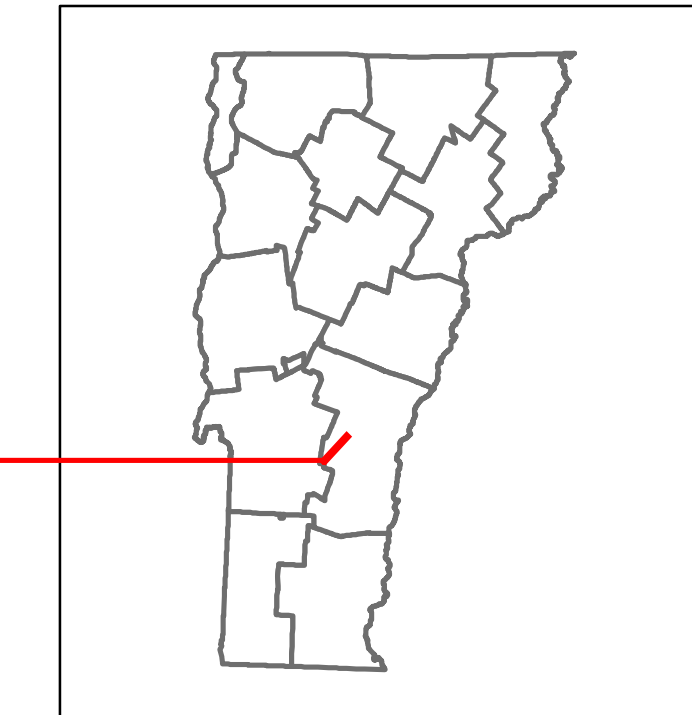


Route Log and Progress Chart

DRAFT

Please Note: Errors and Omissions May Exist.
Contact the VTrans Mapping Section with questions or concerns.

DISTRICT	TOWN	ROUTE
3	PLYMOUTH	VT-100A



STRUCTURE DESCRIPTIONS

Culvert 1B:
Culvert - 1956
Structure No. 300149001B14121
Length: 7'
Under Clearance: 6.0'
Facility Carried: VT100A
Bridge Type: RC PIPE
Features Intersected: CATTLE PASS
Maintenance: State

Culvert 2:
Culvert - 1947
Structure No. 300149000214121
Length: 9'
Width: 30.0'
Under Clearance: 6.0'
Facility Carried: VT100A
Bridge Type: FRAME/RC BOX
Features Intersected: BROOK
Surface: Bituminous
Maintenance: State

Culvert 3:
Culvert - 1983
Structure No. 200149000314122
Length: 31'
Facility Carried: VT 0100A ALT
Bridge Type: REF. CONC BOX
Features Intersected: PINNEY HOLLOW BROOK
Maintenance/Ownership: State

Bridge 4:
Slab - 1947
Structure No. 300149000414121
Length: 22'
Width: 25.4'
Under Clearance: 8.0'
Facility Carried: VT100A
Bridge Type: CONCRETE SLAB
Features Intersected: PINNEY HOLLOW BROOK
Surface: Bituminous
Maintenance: State

Culvert 5:
Culvert - 1947
Structure No. 300149000514121
Length: 10'
Width: 28.5'
Under Clearance: 5.0'
Facility Carried: VT100A
Bridge Type: R C BOX
Features Intersected: BROOK
Surface: Bituminous
Maintenance: State

Bridge 6:
Stringer/multi-beam or girder - 1939
Structure No. 200149000614122
Length: 69'
Width: 24.9'
Facility Carried: VT 0100A ALT
Bridge Type: ROLLED BEAM
Features Intersected: PINNEY HOLLOW BROOK
Surface: Bituminous
Maintenance/Ownership: State

Bridge 7:
Tee Beam - 1947
Structure No. 200149000714122
Length: 32'
Width: 29.0'
Facility Carried: VT 0100A ALT
Bridge Type: TBEAM WIDE W SLAB
Features Intersected: PINNEY HOLLOW BROOK
Surface: Bituminous
Maintenance/Ownership: State

Bridge 8:
Tee Beam - 2013
Structure No. 200149000814122
Length: 63'
Width: 26.0'
Facility Carried: VT 0100A ALT
Bridge Type: PRECAST NEXT BEAM
Features Intersected: PINNEY HOLLOW BROOK
Surface: Bituminous
Maintenance/Ownership: State

Bridge 9:
Slab - 1984
Structure No. 200149000914122
Length: 31'
Width: 33.9'
Facility Carried: VT 0100A ALT
Bridge Type: CONCRETE SLAB
Features Intersected: PINNEY HOLLOW BROOK
Surface: Bituminous
Maintenance/Ownership: State

Bridge 10:
Stringer/multi-beam or girder - 1939
Structure No. 200149001014122
Length: 74'
Width: 24.2'
Facility Carried: VT 0100A ALT
Bridge Type: ROLLED BEAM
Features Intersected: PINNEY HOLLOW BROOK
Surface: Bituminous
Maintenance/Ownership: State

Historic Projects <ul style="list-style-type: none"> Unknown Retreatment Resurface Bituminous Mix Skinny Mix Bituminous Seal 	Functional Class <ul style="list-style-type: none"> 1 - Interstate 2 - Other 3 - Principal Arterial 4 - Minor Arterial 5 - Major Collector 6 - Minor Collector 	Curves <ul style="list-style-type: none"> Left Right 	Road Widths <ul style="list-style-type: none"> Travellane Roadway Lane Count Base Subbase 	Crash Locations <ul style="list-style-type: none"> Fatal Injury Property Damage Only Unknown Crash Type 	Mileage by Functional Class By Sheet 0149 5 - Major collector 4.762	Mileage by Town By Sheet PLYMOUTH - V100A1412 4.762 of 4.762	DISTRICT 3	TOWN PLYMOUTH	Date: 10/21/17	ROUTE VT-100A
Speed Zones 25 30 35 40 45 50 55 60 65						Crash Locations (HCL's) HCL No. 201 - 300, 301 - 400, 401 - 800		Customer Service Level Local Connector		ETE mileage: 0.0 to 4.762
Indicated plans available - http://vtransmap01.ad.state.vt.us/rp/cpr/DWebstore/						Page Total Mileage: 4.762 mi		Page Total Mileage: 4.762 mi		1 of 1 TWN mileage: 0.0 to 4.762