
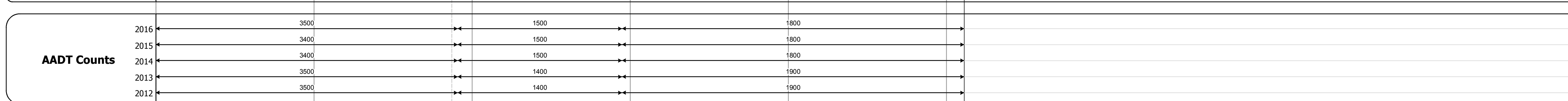





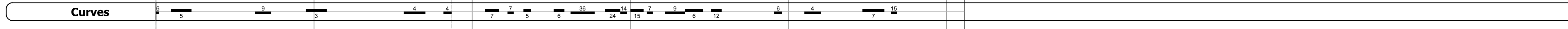
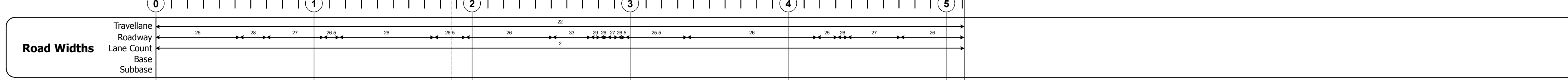
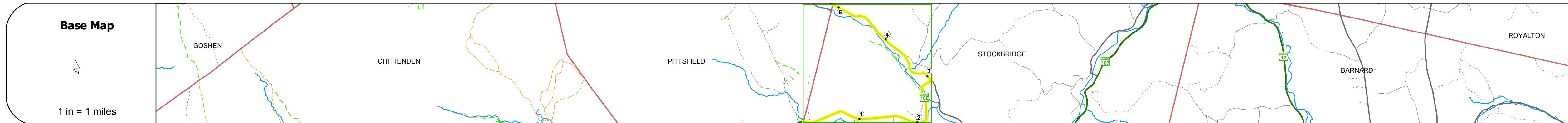
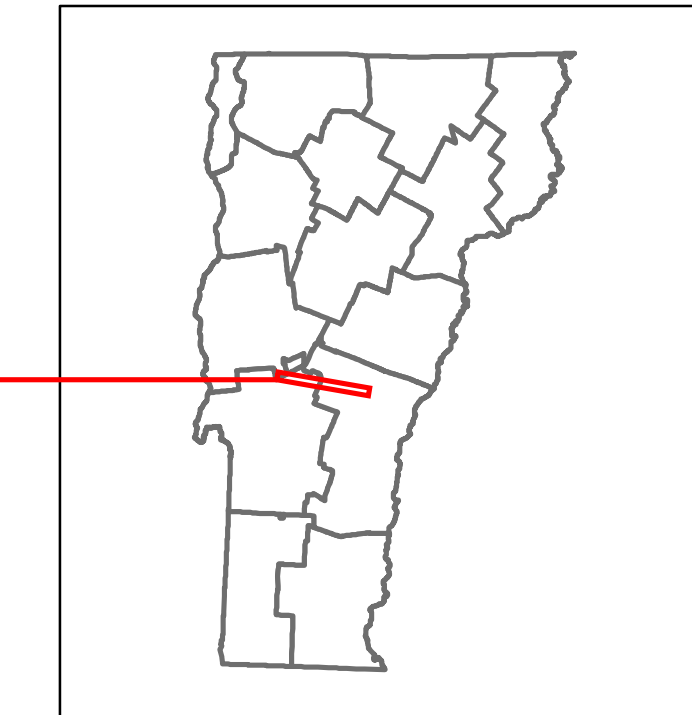


DISTRICT	TOWN	ROUTE
4	STOCKBRIDGE	VT-100



STRUCTURE DESCRIPTIONS

Bridge 130:
Stringer/multi-beam or girder - 2009
Structure No. 200013013014192
Length: 225'
Width: 35.0'
Facility Carried: VT 00100 ML
Bridge Type: 2 SP CONT CURV GIRD
Features Intersected: WHITE RIVER
Surface: Bituminous
Maintenance/Ownership: State

Culvert 131:
Culvert - 1978
Structure No. 300013013114191
Length: 12'
Width: 39.5'
Under Clearance: 5.0'
Facility Carried: VT100
Bridge Type: RC BOX
Features Intersected: BROOK
Surface: Bituminous
Maintenance/Ownership: State

Bridge 133:
Slab - 1927
Structure No. 300013013314191
Length: 12'
Width: 33.3'
Under Clearance: 3.0'
Facility Carried: VT100
Bridge Type: CONCRETE SLAB
Features Intersected: BROOK
Surface: Bituminous
Maintenance/Ownership: State

Historic Projects <ul style="list-style-type: none"> Unknown Bituminous Concrete Retreatment Resurface Bituminous Mix Skinny Mix Bituminous Seal 	Functional Class <ul style="list-style-type: none"> 1 - Interstate System 2 - Other Freeways and Expressways 3 - Principal Arterial 4 - Minor Arterial 5 - Major Collector 6 - Minor Collector 	Curves <ul style="list-style-type: none"> Left (degrees) Right 	Road Widths (ft) Traffic Counters (counter ID) AADT (count)	Crash Locations <ul style="list-style-type: none"> Fatal Injury Property Damage Only Unknown Crash Type 	Mileage by Functional Class By Sheet 022-1 4 - Minor Arterial 013-4 4 - Minor Arterial 1,909 3,204	Mileage by Town By Sheet STOCKBRIDGE - V100-1419 5.113 of 5.113	DISTRICT 4	TOWN STOCKBRIDGE	Date: 10/21/17	ROUTE VT-100 ETE mileage: 94.893 to 100.006
Speed Zones 25 30 35 40 45 50 55 60 65						Page Total Mileage: 5.113 mi		Page Total Mileage: 5.113 mi		1 of 1 TWN mileage: 0.0 to 5.113