


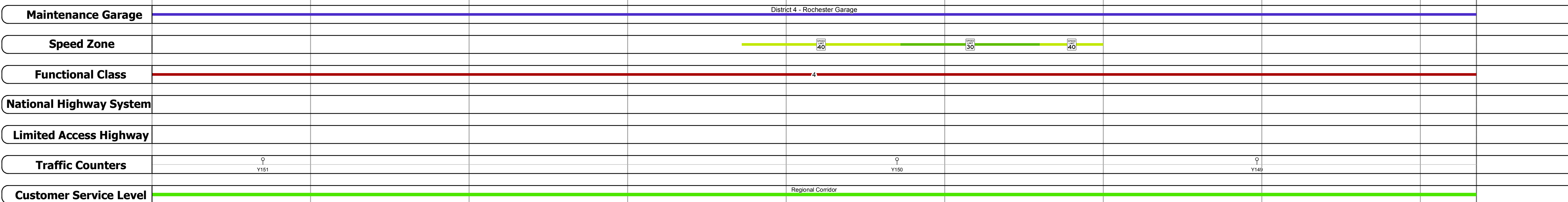
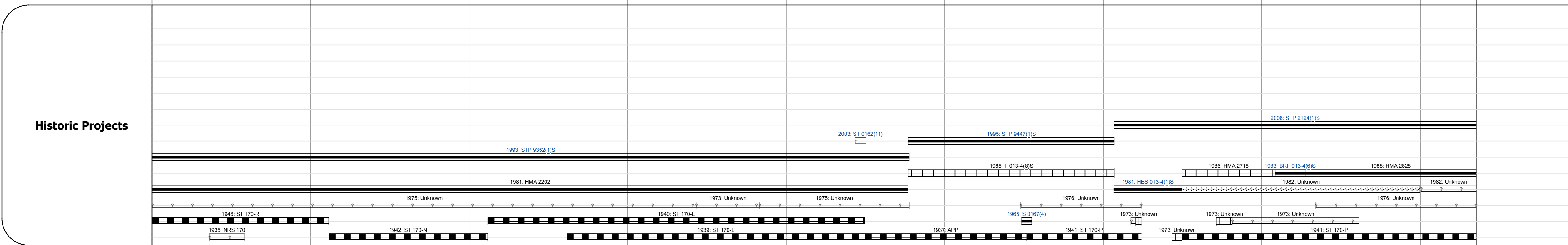
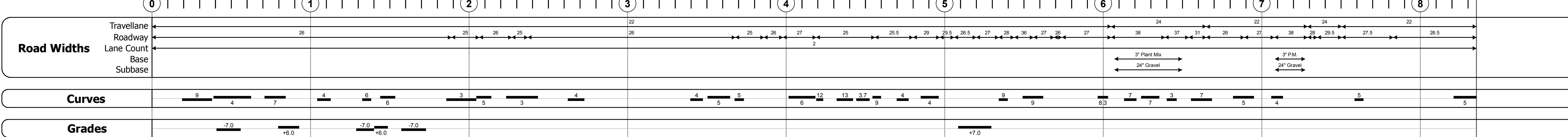
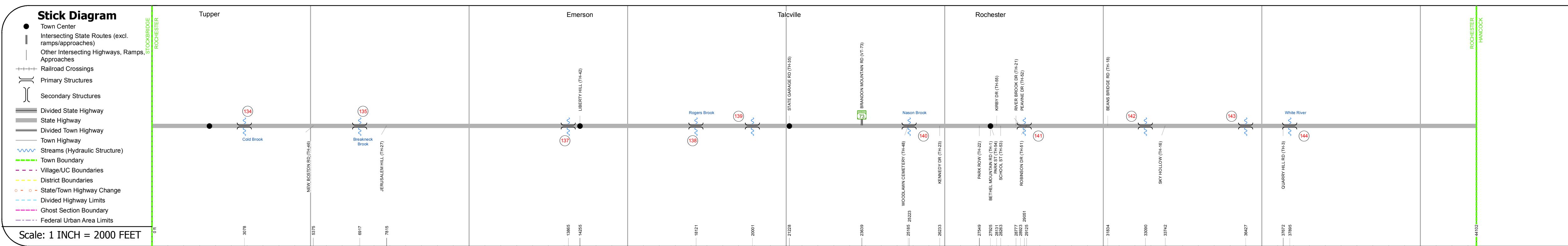
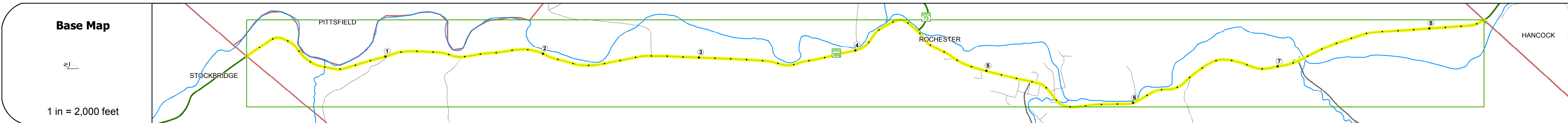
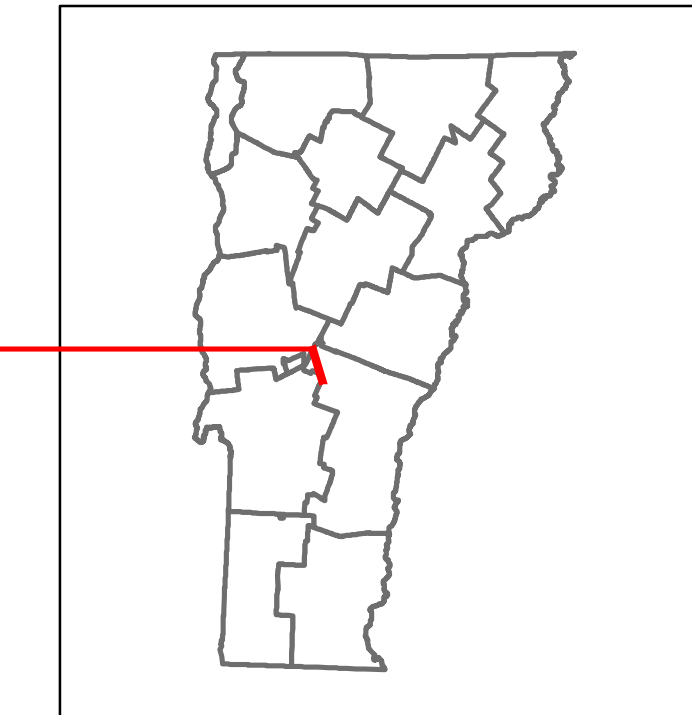


# Route Log and Progress Chart

**DRAFT**

Please Note: Errors and Omissions May Exist.  
Contact the VTrans Mapping Section with questions or concerns.

DISTRICT	TOWN	ROUTE
4	ROCHESTER	VT-100



### STRUCTURE DESCRIPTIONS

**Culvert 134:**  
Culvert - 1978  
Structure No. 300013013414151  
Length: 9'  
Under Clearance: 6.0'  
Facility Carried: VT100  
Bridge Type: CGMPP  
Features Intersected: BROOK  
Maintenance: State

**Culvert 135:**  
Culvert - 1927  
Structure No. 300013013514151  
Length: 12'  
Under Clearance: 12.0'  
Facility Carried: VT100  
Bridge Type: CGMPP  
Features Intersected: BREAKNECK BROOK  
Maintenance: State

**Culvert 137:**  
Culvert - 1940  
Structure No. 300013013714151  
Length: 6'  
Under Clearance: 6.0'  
Facility Carried: VT100  
Bridge Type: CGMP  
Features Intersected: CATTLE PASS  
Maintenance: State

**Bridge 138:**  
Stringer/multi-beam or girder - 1940  
Structure No. 300013013814151  
Length: 12'  
Width: 27.0'  
Under Clearance: 5.0'  
Facility Carried: VT100  
Bridge Type: CONC STL ENCASED  
Features Intersected: ROGERS BROOK  
Surface: Bituminous  
Maintenance: State

**Culvert 139:**  
Culvert - 1940  
Structure No. 300013013914151  
Length: 6'  
Under Clearance: 6.0'  
Facility Carried: VT100  
Bridge Type: CGMP  
Features Intersected: CATTLE PASS  
Maintenance: State

**Bridge 140:**  
Frame - 1937  
Structure No. 300013014014151  
Length: 22'  
Width: 30.0'  
Under Clearance: 3.5'  
Facility Carried: VT100  
Bridge Type: CONCRETE SLAB  
Features Intersected: NASON BROOK  
Surface: Bituminous  
Maintenance: State

**Bridge 141:**  
Slab - 1965  
Structure No. 200013014114152  
Length: 30'  
Width: 37.6'  
Facility Carried: VT 00100 ML  
Bridge Type: CONCRETE SLAB  
Features Intersected: BROOK  
Surface: Bituminous  
Maintenance/Ownership: State

**Culvert 142:**  
Culvert - 1981  
Structure No. 300013014214151  
Length: 7'  
Under Clearance: 7.0'  
Facility Carried: VT100  
Bridge Type: CGMP  
Features Intersected: BROOK  
Maintenance: State

**Culvert 143:**  
Culvert - 1941  
Structure No. 300013014314151  
Length: 6'  
Under Clearance: 6.0'  
Facility Carried: VT100  
Bridge Type: ACCGMP  
Features Intersected: BROOK  
Maintenance: State

**Bridge 144:**  
Stringer/multi-beam or girder - 1983  
Structure No. 200013014414152  
Length: 103'  
Width: 38.6'  
Facility Carried: VT 00100 ML  
Bridge Type: WELDED GIRDER  
Features Intersected: WHITE RIVER  
Surface: Bituminous  
Maintenance/Ownership: State

<b>Historic Projects</b> Unknown, Retreatment, Resurface, Bituminous Mix, Skiny Mix, Bituminous Seal Surface Treated Gravel, Plant Mix, Reclaimed Base and Bituminous Concrete	<b>Functional Class</b> 1- Interstate System, 2- Other Freeways and Expressways, 3- Principal Arterial, 4- Minor Arterial, 5- Major Collector, 6- Minor Collector	<b>Curves</b> Left (segress), Right <b>Grades</b> grade up, grade down	<b>Road Widths</b> (ft) <b>Traffic Counters</b> (counter ID) <b>AADT</b> (count)	<b>Crash Locations</b> Fatal, Injury, Property Damage Only, Unknown Crash Type <b>High Crash Locations (HCL's)</b> HCL No. 201-300, 301-400, 401-800	<b>Mileage by Functional Class By Sheet</b> 013-4 4 - Minor Arterial 8.353	<b>Mileage by Town By Sheet</b> ROCHESTER - V100-1415 8.353 of 8.353	<b>DISTRICT</b> 4	<b>TOWN</b> ROCHESTER	<b>Date:</b> 10/21/17 <b>1 of 1</b> <b>TWN mileage:</b> 0.0 to 8.353	<b>ROUTE</b> VT-100 ETE mileage: 100.006 to 108.359
--	--	---	---	---	---	---	----------------------	--------------------------	--	---