
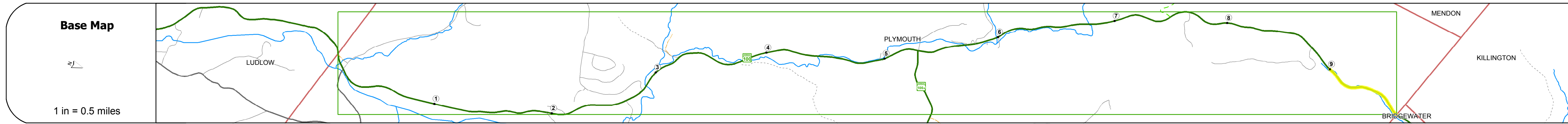
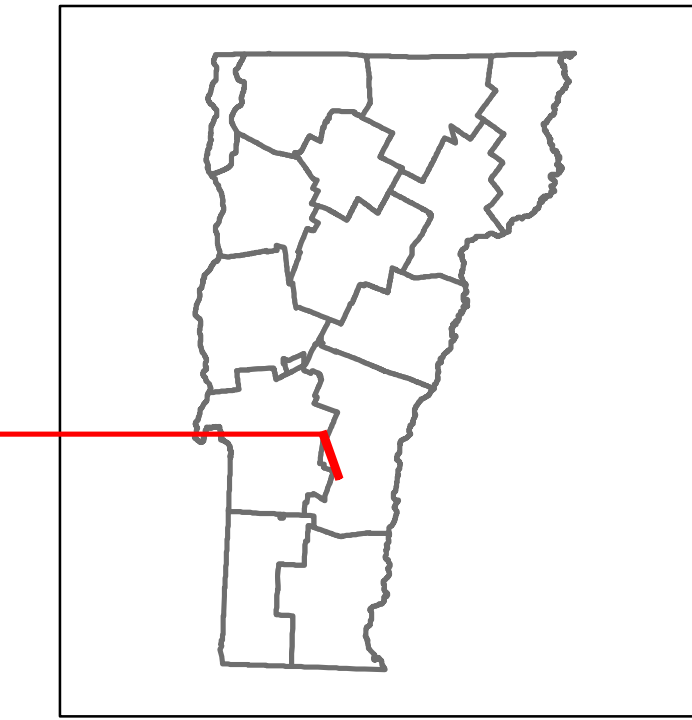


DISTRICT	TOWN	ROUTE
3	PLYMOUTH	VT-100



Road Widths	<table border="1"> <tr> <td>Travellane</td> <td>22</td> </tr> <tr> <td>Roadway</td> <td>25, 26, 27, 28, 29</td> </tr> <tr> <td>Lane Count</td> <td>2</td> </tr> <tr> <td>Base</td> <td>3" Crushed Stone P.M.</td> </tr> <tr> <td>Subbase</td> <td>18" Crushed Rock</td> </tr> </table>	Travellane	22	Roadway	25, 26, 27, 28, 29	Lane Count	2	Base	3" Crushed Stone P.M.	Subbase	18" Crushed Rock
Travellane	22										
Roadway	25, 26, 27, 28, 29										
Lane Count	2										
Base	3" Crushed Stone P.M.										
Subbase	18" Crushed Rock										

Curves	4, 7.3, 7, 6, 7
---------------	-----------------

Grades	-3.4, -4.4
---------------	------------

Historic Projects	<p>1984 HMA 2456</p> <p>1971 S 01472</p>
--------------------------	--

Maintenance Garage	District 3 - Mendon Garage
---------------------------	----------------------------

Speed Zone	
-------------------	--

Functional Class	4
-------------------------	---

National Highway System	
--------------------------------	--

Limited Access Highway	
-------------------------------	--

Traffic Counters	
-------------------------	--

Customer Service Level	Regional Corridor
-------------------------------	-------------------

AADT Counts	<table border="1"> <tr><td>2016</td><td>950</td></tr> <tr><td>2015</td><td>930</td></tr> <tr><td>2014</td><td>1000</td></tr> <tr><td>2013</td><td>1100</td></tr> <tr><td>2012</td><td>1200</td></tr> </table>	2016	950	2015	930	2014	1000	2013	1100	2012	1200
2016	950										
2015	930										
2014	1000										
2013	1100										
2012	1200										

Crash Locations	<table border="1"> <tr><td>2016</td><td></td></tr> <tr><td>2015</td><td></td></tr> <tr><td>2014</td><td></td></tr> <tr><td>2013</td><td></td></tr> <tr><td>2012</td><td></td></tr> </table>	2016		2015		2014		2013		2012	
2016											
2015											
2014											
2013											
2012											

STRUCTURE DESCRIPTIONS

Culvert 114:
Culvert - 1971
Structure No: 300013011414121
Length: 7'
Under Clearance: 7.0'
Facility Carried: VT100
Bridge Type: CGMPP
Features Intersected: RESERVOIR BROOK
Maintenance: State

Culvert 115:
Culvert - 1971
Structure No: 300013011514121
Length: 8'
Under Clearance: 8.0'
Facility Carried: VT100
Bridge Type: C.G.M.P.P.
Features Intersected: RESERVOIR BROOK
Maintenance: State

Historic Projects <ul style="list-style-type: none"> Unknown Bituminous Concrete Retreatment Resurface Bituminous Mix Skinny Mix Bituminous Seal 	Functional Class <ul style="list-style-type: none"> 1 - Interstate System 2 - Other Freeways and Expressways 3 - Principal Arterial 4 - Minor Arterial 5 - Major Collector 6 - Minor Collector 	Curves <ul style="list-style-type: none"> Left (degrees) Right 	Road Widths (ft) Traffic Counters (counter ID) AADT (count)	Crash Locations <ul style="list-style-type: none"> Fatal Injury Property Damage Only Unknown Crash Type 	High Crash Locations (HCL's) HCL No. 1 - 100 101 - 200 201 - 300 301 - 400 401 - 800	Mileage by Functional Class By Sheet 013-3 4 - Minor Arterial 0.726 Page Total Mileage: 0.726 mi	Mileage by Town By Sheet PLYMOUTH - V100-1412 0.726 of 9.726 Page Total Mileage: 0.726 mi	DISTRICT 3	TOWN PLYMOUTH	Date: 10/21/17 2 of 2 TWN mileage: 9.0 to 9.726	ROUTE VT-100 ETE mileage: 84.358 to 85.084
---	--	--	---	---	---	--	---	----------------------	-------------------------	--	--