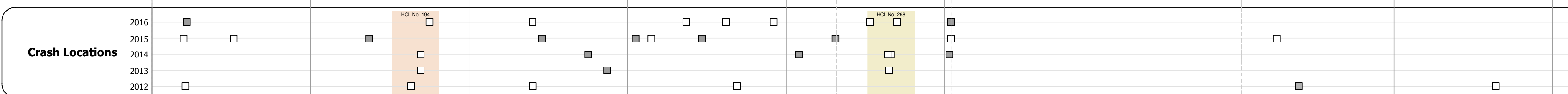
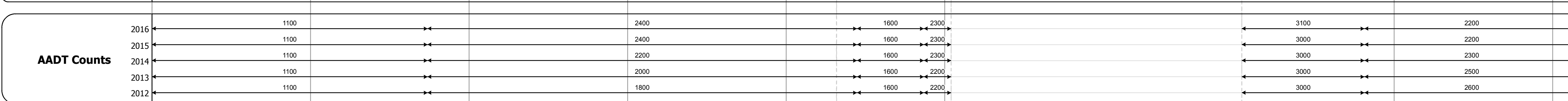


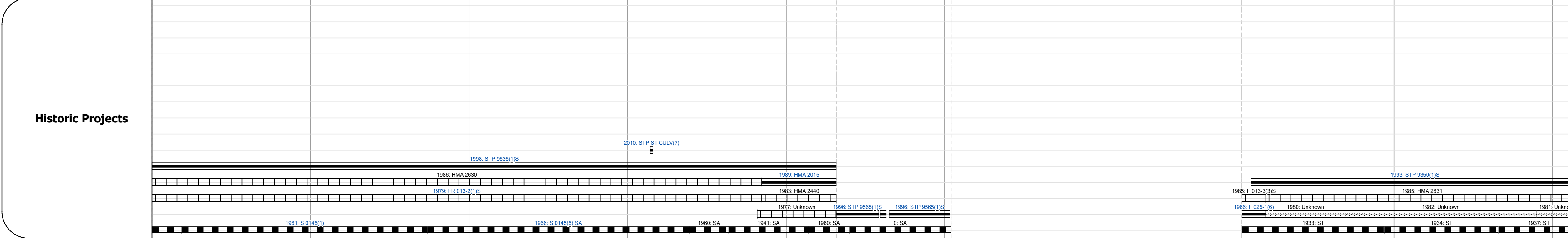
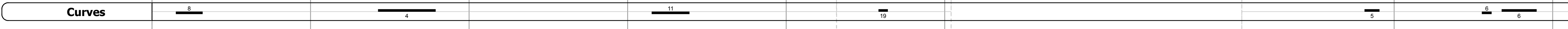
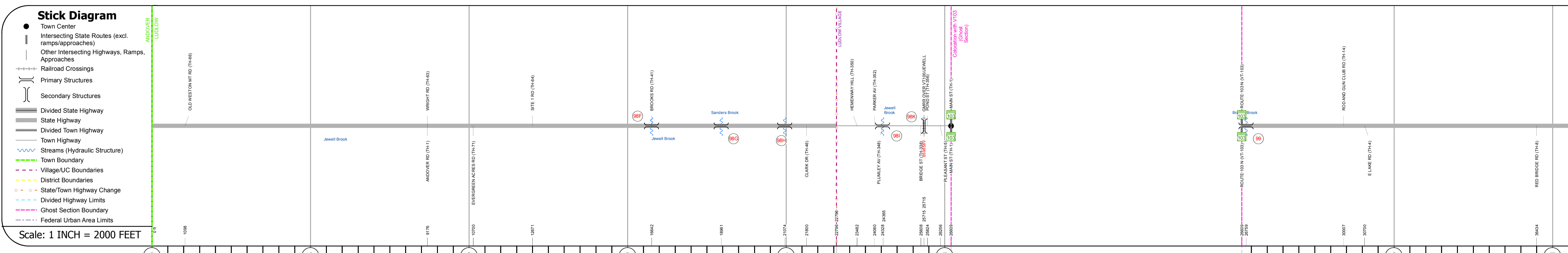
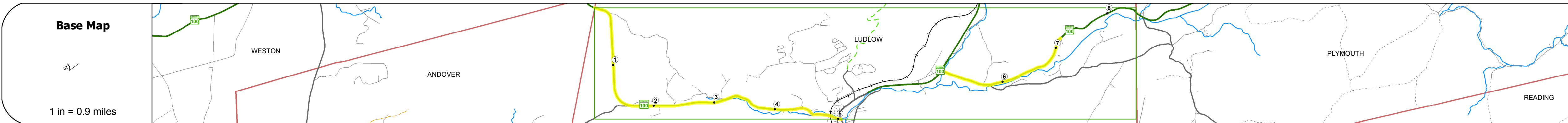
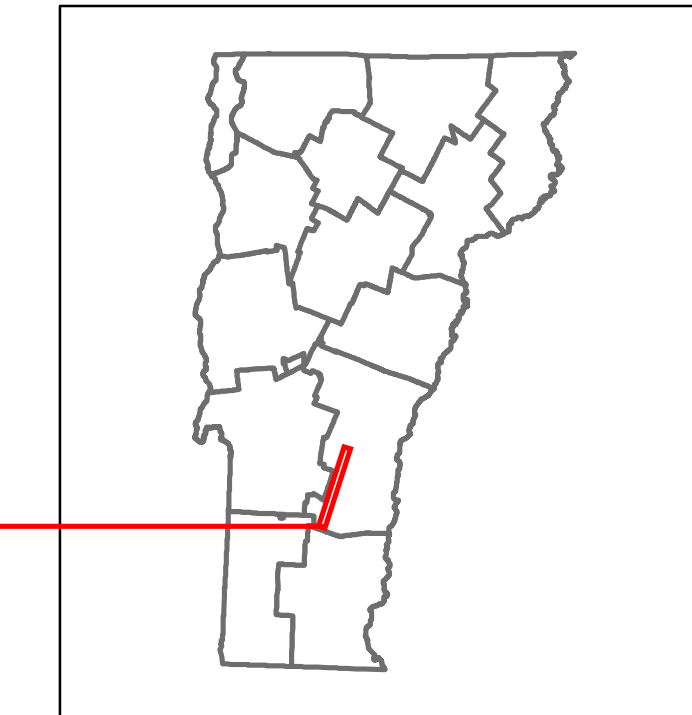


| | | |
|----------|--------|--------|
| DISTRICT | TOWN | ROUTE |
| 3 | LUDLOW | VT-100 |



STRUCTURE DESCRIPTIONS

Culvert 98F:
Culvert - 2009
Structure No: 200013098F14102
Length: 24'
Weight Limit: 0
Facility Carried: VT 00100 ML
Bridge Type: PRECAST RIGID FRAME
Features Intersected: JEWELL BROOK
Maintenance/Ownership: State

Bridge 98G:
Slab - 1919
Structure No: 300013098G14101
Length: 22'
Width: 26.5'
Under Clearance: 5.0'
Facility Carried: VT100
Bridge Type: CONCRETE SLAB
Features Intersected: SANDERS BROOK
Surface: Bituminous
Maintenance: State

Bridge 98H:
Slab - 1919
Structure No: 300013098H14101
Length: 9'
Width: 27.0'
Under Clearance: 2.0'
Facility Carried: VT100
Bridge Type: CONCRETE SLAB
Features Intersected: BROOK
Surface: Bituminous
Maintenance: State

Bridge 98I:
Slab - 1995
Structure No: 200013098I14102
Length: 45'
Width: 33.5'
Facility Carried: VT 00100 ML
Bridge Type: CONCRETE SLAB
Features Intersected: JEWELL BROOK
Surface: Bituminous
Maintenance/Ownership: Town

Bridge 98K:
Truss - deck - 1900
Structure No: 200013098K14102
Length: 292'
Height: 0.0'
Facility Carried: RAILROAD
Bridge Type: 2 SP STL DECK TRUSS
Features Intersected: GMRR OVER VT100/JEWELL

Bridge 99:
Stringer/multi-beam or girder - 1966
Structure No: 200013099I14102
Length: 84'
Width: 34.0'
Facility Carried: VT 00100 ML
Bridge Type: ROLLED BEAM
Features Intersected: BRANCH BROOK
Surface: Bituminous
Maintenance/Ownership: State

| | | | | | | | | | | | |
|---|--|--|---|---|---|--|----------------------|-----------------------|-----------------------|---|---|
| Historic Projects <ul style="list-style-type: none"> Unknown Bituminous Concrete Retreatment Resurface Bituminous Mix Skinny Mix Bituminous Seal | Functional Class <ul style="list-style-type: none"> 1 - Interstate System 2 - Other Freeways and Expressways 3 - Principal Arterial 4 - Minor Arterial 5 - Major Collector 6 - Minor Collector | Curves <ul style="list-style-type: none"> Left (degrees) Right (degrees) | Road Widths (ft) Traffic Counters (counter ID) AADT (count) | Crash Locations <ul style="list-style-type: none"> Fatal Injury Property Damage Only Unknown Crash Type High Crash Locations (HCL's) HCL No. 191 HCL No. 298 | Mileage by Functional Class By Sheet 013-3 4 - Minor Arterial 2.126 013-2 4 - Minor Arterial 5.040 | Mileage by Town By Sheet LUDLOW - V100-1410 7.166 of 8.47 Ghost Section - (VT-103, MM 2.225 to 4.059) | DISTRICT 3 | TOWN LUDLOW | Date: 10/21/17 | ROUTE VT-100 ETE mileage: 66.888 to 74.054 | |
| Page Total Mileage: 7.166 mi | | | | | | | | 3 | LUDLOW | 1 of 2 TWN mileage: 0.0 to 7.166 | ROUTE VT-100 ETE mileage: 66.888 to 74.054 |