

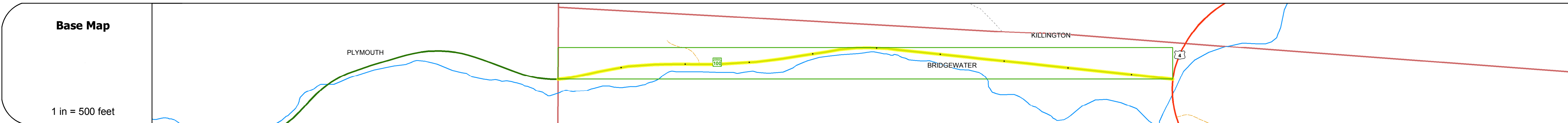
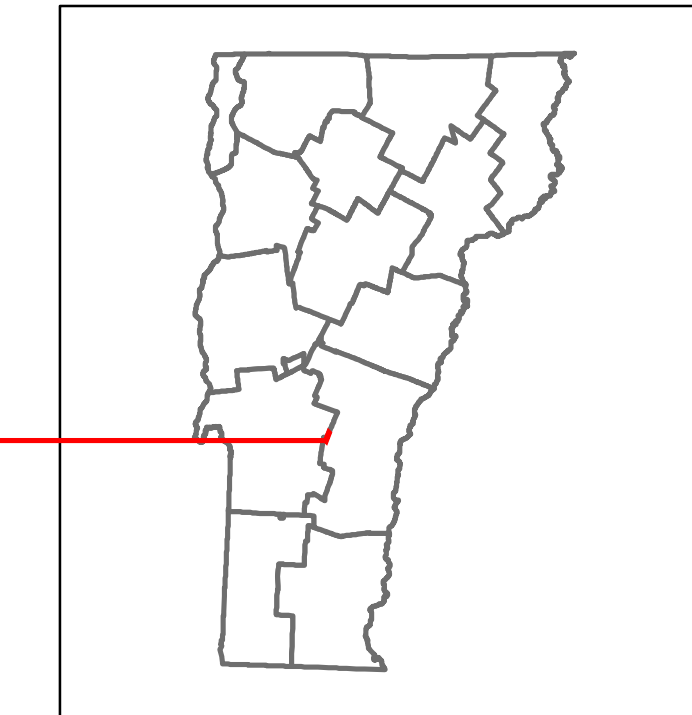


Route Log and Progress Chart

DRAFT






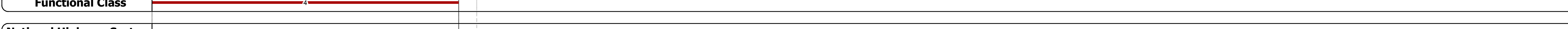





Please Note: Errors and Omissions May Exist.
Contact the VTrans Mapping Section with questions or concerns.

DISTRICT	TOWN	ROUTE
4	BRIDGEWATER	VT-100



STRUCTURE DESCRIPTIONS

Culvert 116:
Culvert - 1971
Structure No. 300013011614051
Length: 11'
Under Clearance: 7.0'
Facility Carried: VT-100
Bridge Type: CGMPPA
Features Intersected: RESERVOIR BROOK
Maintenance: State



Historic Projects		Functional Class		Curves		Road Widths		Crash Locations		Mileage by Functional Class By Sheet		Mileage by Town By Sheet		DISTRICT	TOWN	Date: 10/28/17	ROUTE
Unknown	Bituminous Concrete	1 - Interstate System	3 - Principal Arterial	Left (segreg)	Gravel	(ft)	Fatal	013-3	High Crash Locations (HCL's)	4 - Minor Arterial	0.967	BRIDGEWATER - V100-1405	4	BRIDGEWATER	1 of 1	VT-100	
Retreatment	Bituminous Macadam	2 - Other Freeways and Expressways	4 - Minor Arterial	Right	Plant Mix	Traffic Counters (counter ID)	Injury	1 - 100	201 - 300	Ghost Section - (US-4, MM 0.057 to 0.000)	0.967 of 0.967				ETE mileage: 85.084 to 86.051		
Resurface	Cold Plane and Bituminous Concrete	5 - Major Collector	6 - Minor Collector	grade up	Reclaimed Base and Bituminous Concrete	AADT (count)	Unknown Crash Type	101 - 200	301 - 400		Page Total Mileage: 0.967 mi						
Bituminous Mix	Concrete	6 - Minor Collector		grade down				401 - 800			Page Total Mileage: 0.967 mi						
Skinny Mix	Gravel	Speed Zones															
Bituminous Seal		25 30 35 40 45 50 55 60 65															