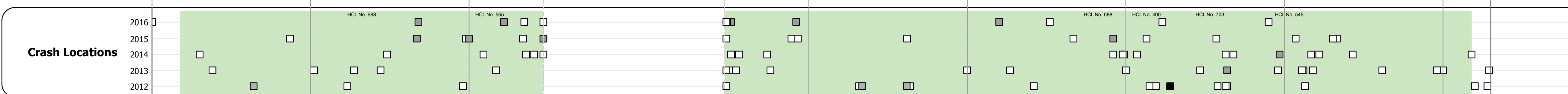




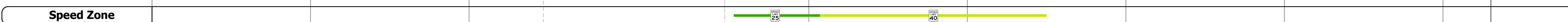
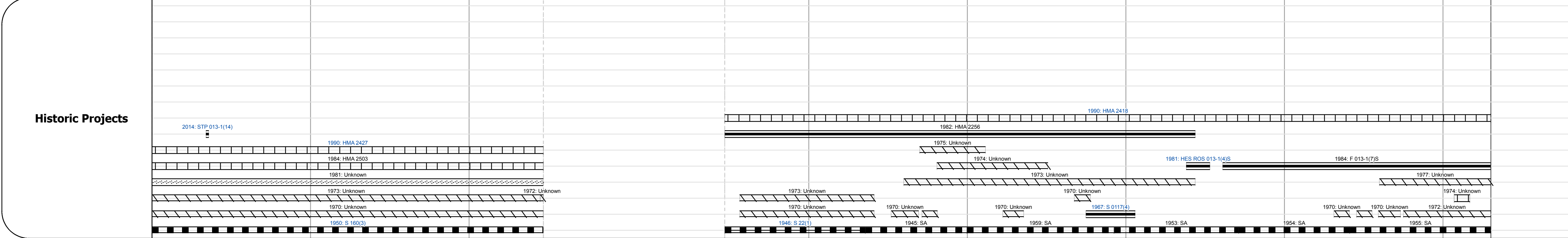

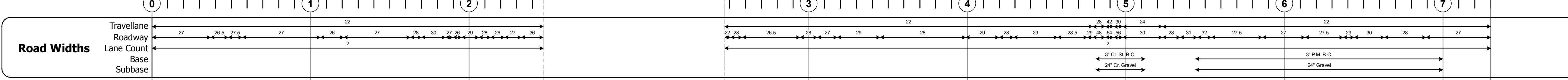
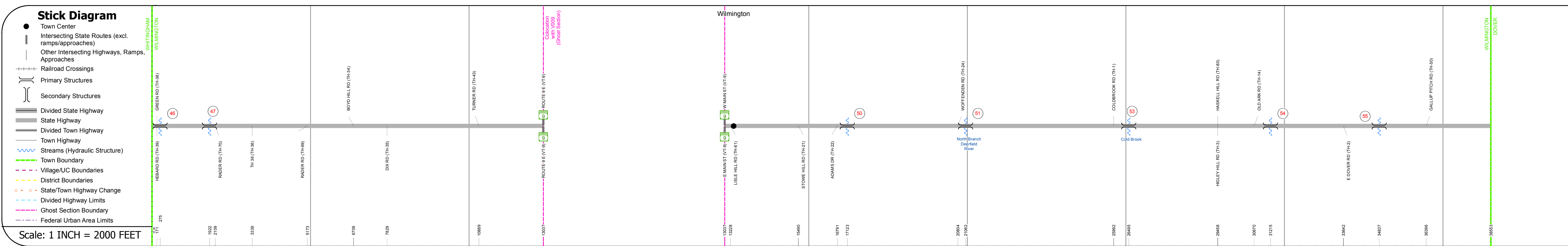
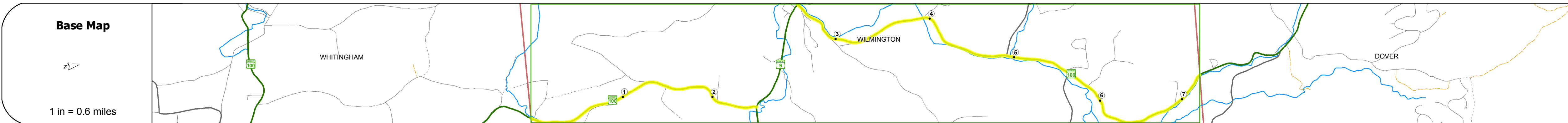
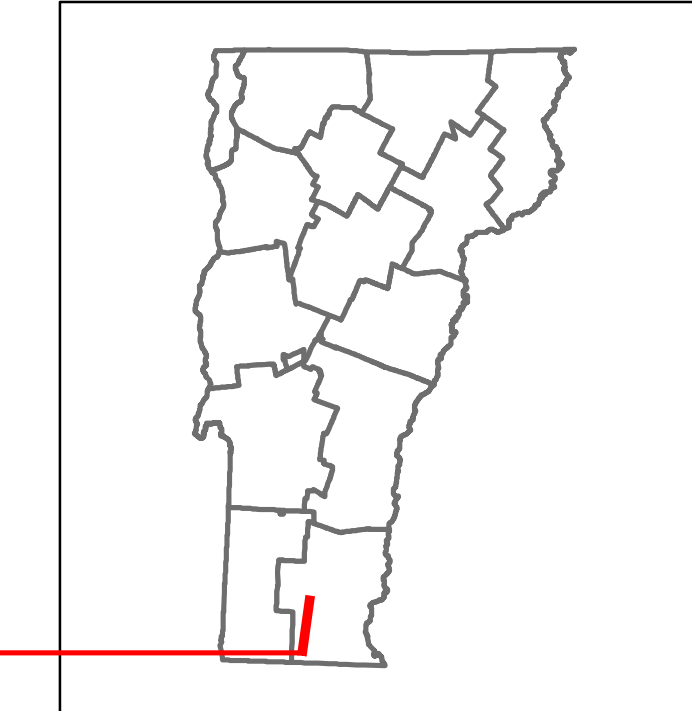


DISTRICT	TOWN	ROUTE
1	WILMINGTON	VT-100



STRUCTURE DESCRIPTIONS

- Culvert 46:** 1950, Structure No. 300013004613221, Length: 6', Under Clearance: 4.0', Facility Carried: VT100, Bridge Type: ACCOMP, Features Intersected: BROOK, Maintenance: State
- Culvert 47:** 2014, Structure No. 300013004713221, Length: 18', Facility Carried: VT100, Bridge Type: PRECAST SEG CONC BOX, Features Intersected: BROOK, Maintenance: State
- Bridge 50:** Slab - 1939, Structure No. 300013005013221, Length: 20', Width: 29.6', Under Clearance: 10.0', Facility Carried: VT100, Bridge Type: CONCRETE SLAB, Features Intersected: BROOK, Surface: Bituminous, Maintenance: State
- Bridge 51:** Tee Beam - 1933, Structure No. 200013005113222, Length: 107', Width: 36.0', Facility Carried: VT 00100 ML, Bridge Type: 2 SP TBM WID WY RLDBM, Features Intersected: N. BR. DEERFIELD RIVER, Surface: Bituminous, Maintenance/Ownership: State
- Bridge 53:** Slab - 1967, Structure No. 200013005313222, Length: 23', Width: 56.0', Facility Carried: VT 00100 ML, Bridge Type: CONCRETE SLAB, Features Intersected: COLD BROOK, Surface: Bituminous, Maintenance/Ownership: State
- Culvert 54:** 1954, Structure No. 300013005413221, Length: 14', Under Clearance: 9.0', Facility Carried: VT100, Bridge Type: R C BOX, Features Intersected: BROOK, Maintenance: State
- Culvert 55:** 1938, Structure No. 300013005513221, Length: 14', Under Clearance: 9.0', Facility Carried: VT100, Bridge Type: R C BOX, Features Intersected: BROOK, Maintenance: State

Historic Projects <ul style="list-style-type: none"> Unknown Retreatment Resurface Bituminous Mix Skinny Mix Bituminous Seal 	Functional Class <ul style="list-style-type: none"> 1 - Interstate System 2 - Other Freeways and Expressways 3 - Principal Arterial 4 - Minor Arterial 5 - Major Collector 6 - Minor Collector 	Curves <ul style="list-style-type: none"> Left (segres) Right 	Road Widths <ul style="list-style-type: none"> (ft) 	Crash Locations <ul style="list-style-type: none"> Fatal Injury Property Damage Only Unknown Crash Type 	Mileage by Functional Class By Sheet 013-1 4 - Minor Arterial 7.302	Mileage by Town By Sheet WILMINGTON - V100-1322 Ghost Section - (VT-9, MM 4.158 to 3.015) 7.302 of 7.302	DISTRICT 1	TOWN WILMINGTON	Date: 10/21/17	ROUTE VT-100 ETE mileage: 24.52 to 31.822
Speed Zones 25 30 35 40 45 50 55 60 65					High Crash Locations (HCL's) HCL No. 201 - 300 301 - 400 401 - 800		Page Total Mileage: 7.302 mi		Page Total Mileage: 7.302 mi	