

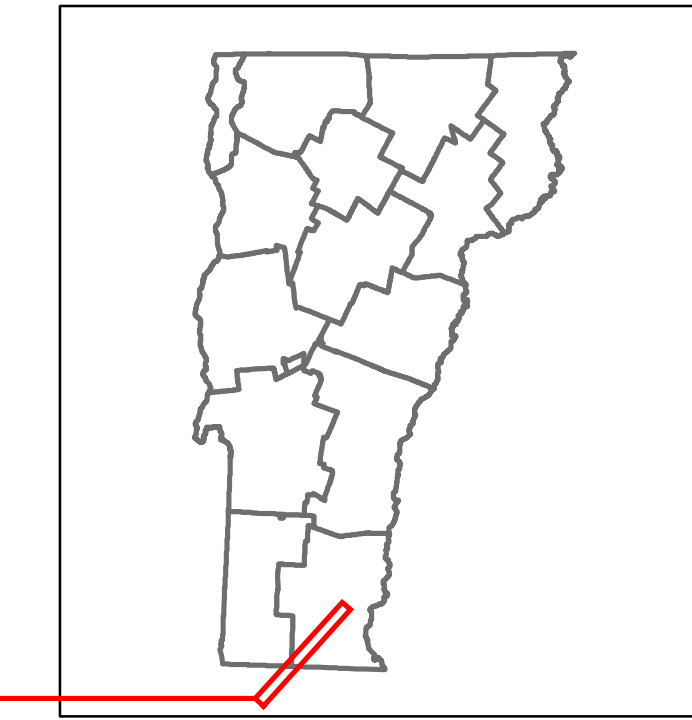


Route Log and Progress Chart

DRAFT

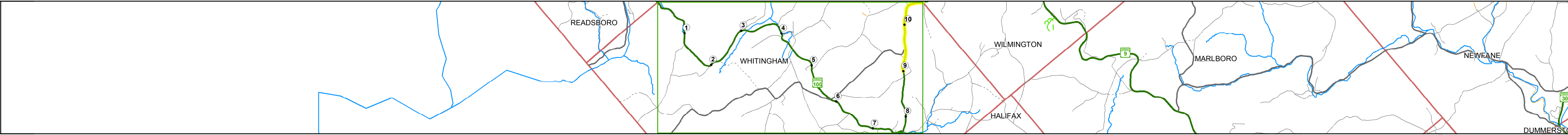
Please Note: Errors and Omissions May Exist.
Contact the VTrans Mapping Section with questions or concerns.

DISTRICT	TOWN	ROUTE
1	WHITINGHAM	VT-100



Base Map


1 in = 1.4 miles



Stick Diagram


- Town Center
- Intersecting State Routes (excl. ramps/approaches)
- Other Intersecting Highways, Ramps, Approaches
- Railroad Crossings
- Primary Structures
- Secondary Structures
- Divided State Highway
- State Highway
- Divided Town Highway
- Town Highway
- Streams (Hydraulic Structure)
- Town Boundary
- Village/UC Boundaries
- District Boundaries
- State/Town Highway Change
- Divided Highway Limits
- Ghost Section Boundary
- Federal Urban Area Limits

Scale: 1 INCH = 2000 FEET




Road Widths


Travellane
Roadway
Lane Count
Base
Subbase



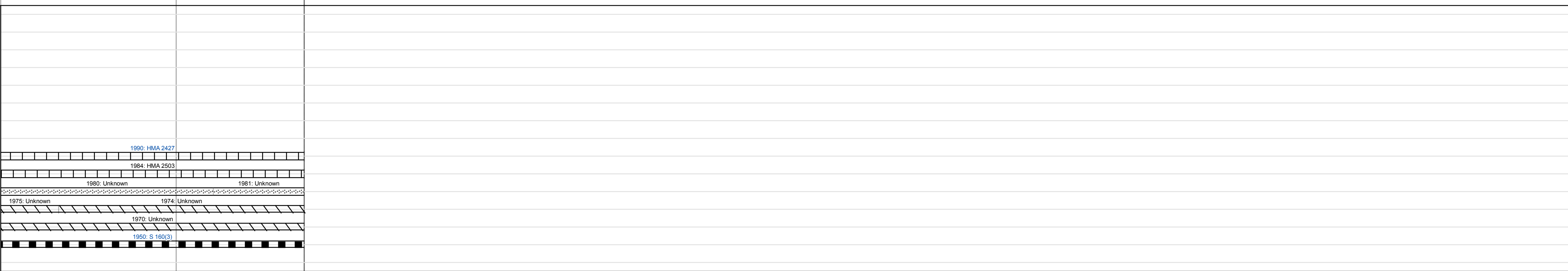
Curves




Grades




Historic Projects




Maintenance Garage




Speed Zone




Functional Class



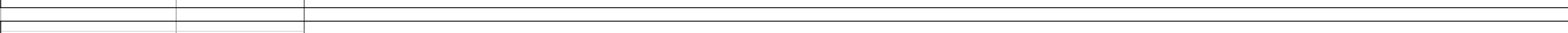
National Highway System



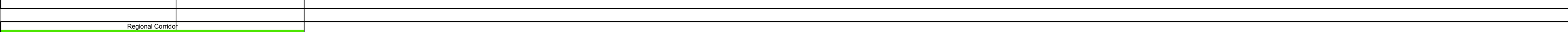
Limited Access Highway




Traffic Counters




Customer Service Level



AADT Counts



Crash Locations



STRUCTURE DESCRIPTIONS

--

Historic Projects

- Unknown
- Bituminous Concrete
- Retreatment
- Bituminous Macadam
- Resurface
- Cold Plane and Bituminous Concrete
- Skippy Mix
- Concrete
- Gravel
- Plant Mix
- Reclaimed Base and Bituminous Concrete

Functional Class

- 1 - Interstate System
- 2 - Other Freeways and Expressways
- 3 - Principal Arterial
- 4 - Minor Arterial
- 5 - Major Collector
- 6 - Minor Collector

Speed Zones

- 25
- 30
- 35
- 40
- 45
- 50
- 55
- 60
- 65

Curves

- Left (degrees)
- Right

Grades

- grade up
- grade down

Road Widths

(ft)

Traffic Counters

(counter ID)

AADT

(count)

Crash Locations

- Fatal
- Property Damage Only
- Injury
- Unknown Crash Type

High Crash Locations (HCL's)

- HCL No. 201 - 300
- 1 - 100
- 301 - 400
- 101 - 200
- 401 - 800

Mileage by Functional Class By Sheet

013-1 4 - minor Arterial	1.730
--------------------------	-------

Page Total Mileage: 1.730 mi

Mileage by Town By Sheet

WHITINGHAM - v100-1321	1.73 of 10.73
------------------------	---------------

Page Total Mileage: 1.73 mi

DISTRICT	TOWN	Date: 10/21/17	ROUTE
1	WHITINGHAM	2 of 2 TWN mileage: 9.0 to 10.73	VT-100 ETE mileage: 22.79 to 24.52