






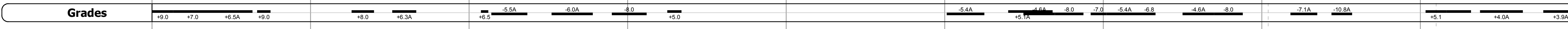
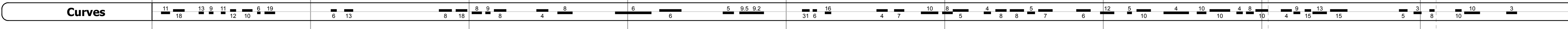
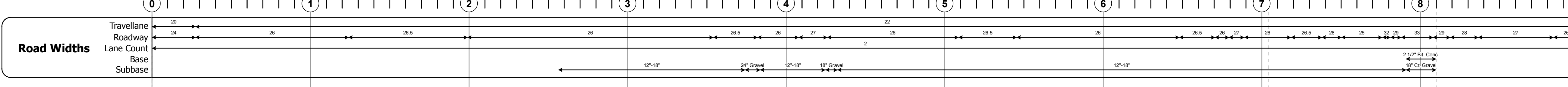
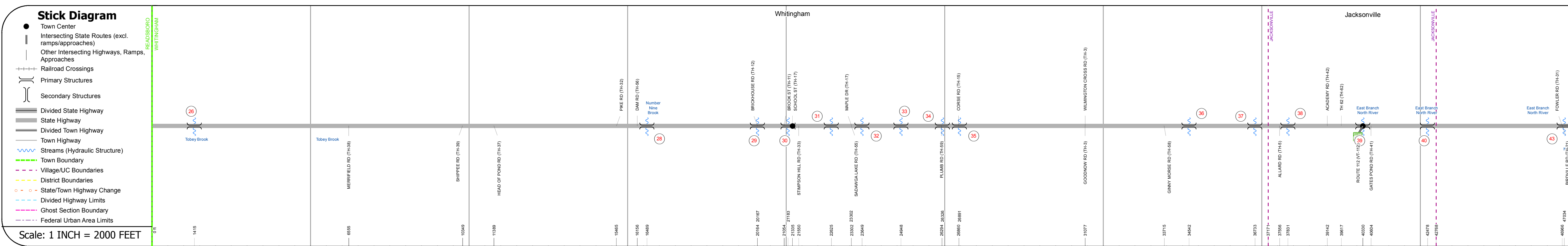
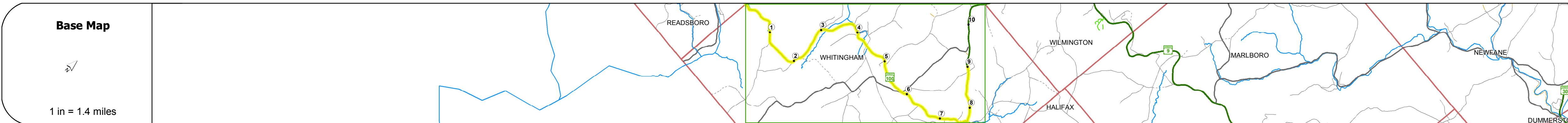
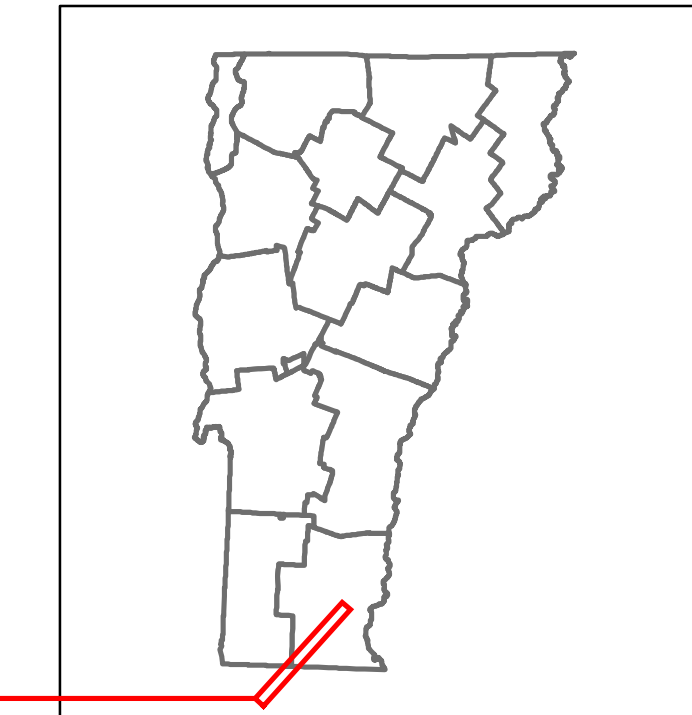
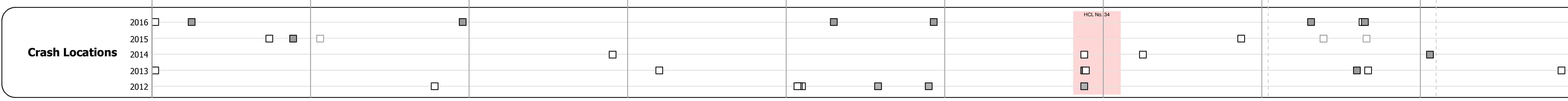


DISTRICT	TOWN	ROUTE
1	WHITINGHAM	VT-100



Year	Station 0+00	Station 1+00	Station 2+00	Station 3+00	Station 4+00	Station 5+00	Station 6+00	Station 7+00	Station 8+00
2016	790				940			850	1800
2015	780				920			830	1800
2014	800				950			860	1800
2013	820				970			880	1800
2012	840				1000			910	1800



### STRUCTURE DESCRIPTIONS

<p><b>Culvert 25:</b> Culvert - 1925 Structure No. 300102002613211 Length: 8' Width: 23.0' Under Clearance: 6.0' Facility Carried: VT100 Bridge Type: CONCRETE FRAME Features Intersected: BROOK Surface: Bituminous Maintenance: State</p>	<p><b>Bridge 37:</b> Culvert - 1931 Structure No. 300102003713211 Length: 12' Width: 22.2' Under Clearance: 5.0' Facility Carried: VT100 Bridge Type: R C BOX Features Intersected: BROOK Maintenance: State</p>
<p><b>Culvert 28:</b> Culvert - 1937 Structure No. 300102002813211 Length: 8' Under Clearance: 6.0' Facility Carried: VT100 Bridge Type: RC BOX Features Intersected: BROOK Maintenance: State</p>	<p><b>Bridge 38:</b> Culvert - 1939 Structure No. 300102003813211 Length: 10' Under Clearance: 6.0' Facility Carried: VT100 Bridge Type: R C BOX Features Intersected: BROOK Maintenance: State</p>
<p><b>Culvert 29:</b> Culvert - 2006 Structure No. 300102002913211 Length: 10' Under Clearance: 10.0' Facility Carried: VT100 Bridge Type: CONC BOX (Segmental) Features Intersected: SADAWGA BROOK Maintenance: State</p>	<p><b>Bridge 39:</b> Frame - 1936 Structure No. 300013003913211 Length: 8' Width: 74.0' Under Clearance: 6.0' Facility Carried: VT100 Bridge Type: CONC. RIGID FRAME Features Intersected: BROOK Surface: Bituminous Maintenance: State</p>
<p><b>Culvert 30:</b> Culvert - 2005 Structure No. 200013003013212 Length: 22' Weight Limit: 0 Facility Carried: VT 00100 ML Bridge Type: PRECAST CONC BOX Features Intersected: SADAWGA BROOK Maintenance/Ownership: State</p>	<p><b>Bridge 40:</b> Frame - 1998 Structure No. 300013004013211 Length: 23' Width: 32.8' Under Clearance: 5.33' Facility Carried: VT100 Bridge Type: CONC. RIGID FRAME Features Intersected: BROOK Surface: Bituminous Maintenance: State</p>
<p><b>Bridge 31:</b> Slab - 1964 Structure No. 300102003113211 Length: 21' Width: 24.0' Under Clearance: 8.0' Facility Carried: VT100 Bridge Type: CONCRETE SLAB Features Intersected: OUTLET SADAWGA POND Surface: Bituminous Maintenance: State</p>	<p><b>Bridge 43:</b> Culvert - 1950 Structure No. 300013004313211 Length: 12' Under Clearance: 5.0' Facility Carried: VT100 Bridge Type: CGMPA Features Intersected: BROOK Maintenance: State</p>
<p><b>Culvert 32:</b> Culvert - 1939 Structure No. 300102003213211 Length: 10' Under Clearance: 5.0' Facility Carried: VT100 Bridge Type: R C BOX Features Intersected: BROOK Maintenance: State</p>	<p><b>Culvert 33:</b> Culvert - 1939 Structure No. 300102003313211 Length: 12' Under Clearance: 5.0' Facility Carried: VT100 Bridge Type: R C BOX Features Intersected: BROOK Maintenance: State</p>
<p><b>Culvert 34:</b> Culvert - 1939 Structure No. 300102003413211 Length: 12' Under Clearance: 5.0' Facility Carried: VT100 Bridge Type: R C BOX Features Intersected: BROOK Maintenance: State</p>	<p><b>Culvert 35:</b> Culvert - 1939 Structure No. 300102003513211 Length: 12' Under Clearance: 4.5' Facility Carried: VT100 Bridge Type: R C BOX Features Intersected: BROOK Maintenance: State</p>
<p><b>Culvert 36:</b> Culvert - 1939 Structure No. 300102003613211 Length: 8' Under Clearance: 5.0' Facility Carried: VT100 Bridge Type: R C BOX Features Intersected: BROOK Maintenance: State</p>	

<p><b>Historic Projects</b></p> <ul style="list-style-type: none"> <li>Unknown</li> <li>Retreatment</li> <li>Resurface</li> <li>Bituminous Mix</li> <li>Skinny Mix</li> <li>Bituminous Seal</li> </ul>	<p><b>Functional Class</b></p> <ul style="list-style-type: none"> <li>1 - Interstate System</li> <li>2 - Other Freeways and Expressways</li> <li>3 - Principal Arterial</li> <li>4 - Minor Arterial</li> <li>5 - Major Collector</li> <li>6 - Minor Collector</li> </ul>	<p><b>Curves</b></p> <ul style="list-style-type: none"> <li>Left (segress)</li> <li>Right</li> </ul>	<p><b>Road Widths</b></p> <p>(ft)</p>	<p><b>Crash Locations</b></p> <ul style="list-style-type: none"> <li>Fatal</li> <li>Injury</li> <li>Property Damage Only</li> <li>Unknown Crash Type</li> </ul>	<p><b>Mileage by Functional Class By Sheet</b></p> <p>013-1 4 - Minor Arterial 1,362</p> <p>010-2 5 - Major Collector 7,638</p>	<p><b>Mileage by Town By Sheet</b></p> <p>WHITINGHAM - v100-1321 9.0 of 10.73</p>	<p><b>DISTRICT</b></p> <p>1</p>	<p><b>TOWN</b></p> <p>WHITINGHAM</p>	<p><b>Date:</b> 10/21/17</p>	<p><b>ROUTE</b></p> <p>VT-100</p> <p>ETE mileage: 13.79 to 22.79</p>
--	--	--	---------------------------------------	---	---	---	---------------------------------	--------------------------------------	------------------------------	--