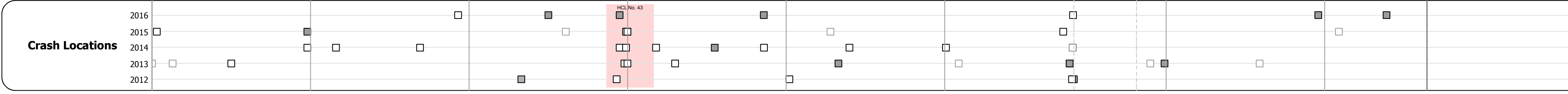
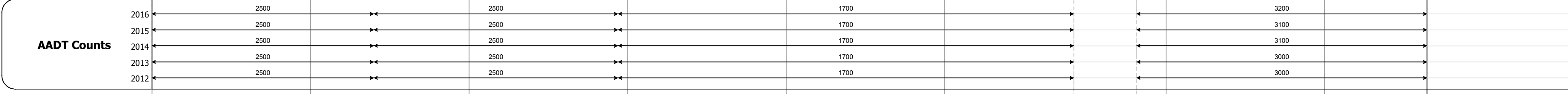


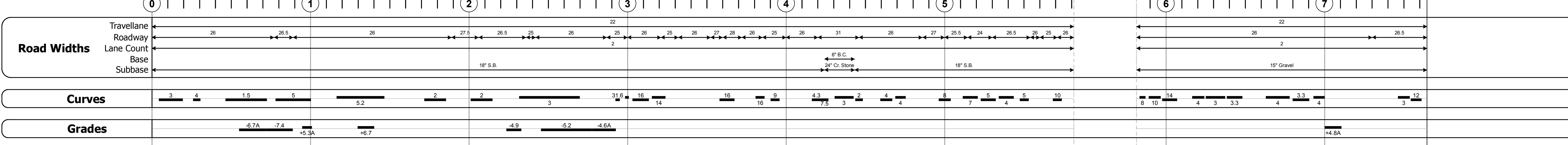
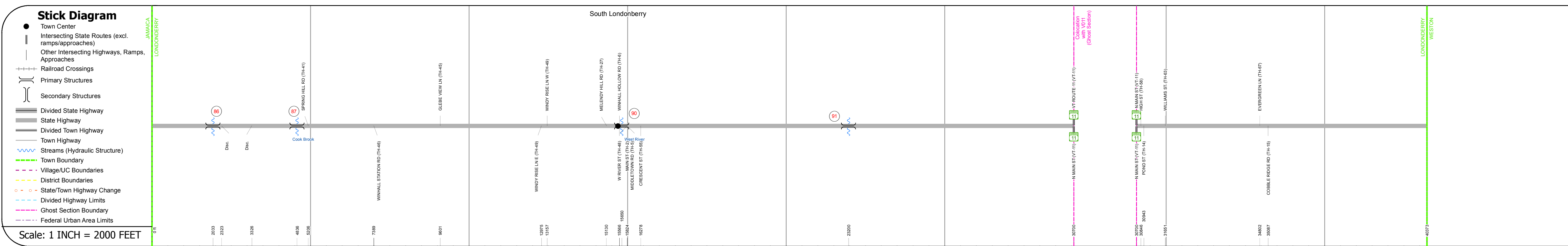
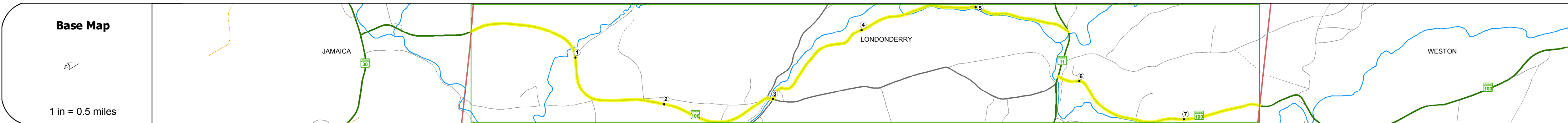
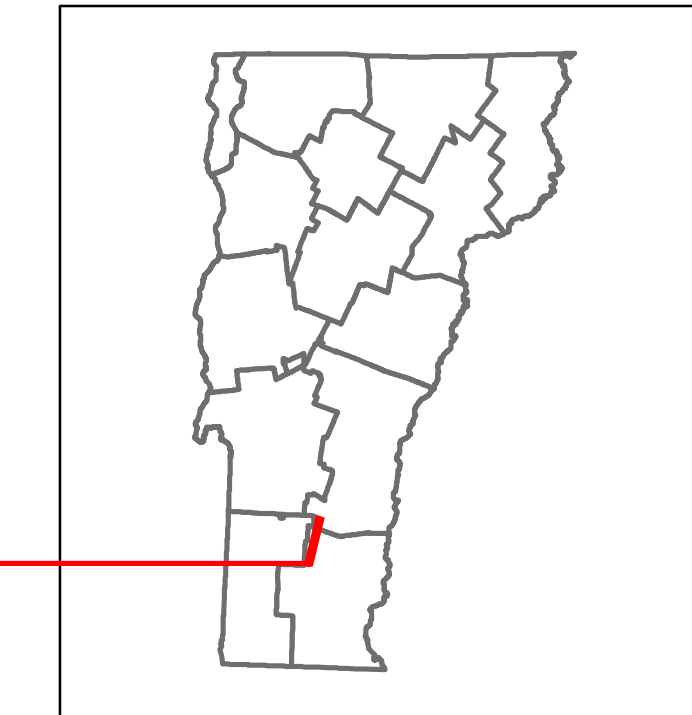


DISTRICT	TOWN	ROUTE
2	LONDONDERRY	VT-100



## STRUCTURE DESCRIPTIONS

**Culvert 86:**  
Culvert - 1956  
Structure No. 300013008613101  
Length: 6'  
Under Clearance: 6.0'  
Facility Carried: VT100  
Bridge Type: CGMP  
Features Intersected: CATTLE PASS  
Maintenance: State

**Bridge 87:**  
Stringer/multi-beam or girder - 1956  
Structure No. 200013008713102  
Length: 69'  
Width: 33.0'  
Facility Carried: VT 00100 ML  
Bridge Type: ROLLED BEAM  
Features Intersected: COOK BROOK  
Surface: Bituminous  
Maintenance/Ownership: State

**Bridge 90:**  
Stringer/multi-beam or girder - 1936  
Structure No. 200013009013102  
Length: 171'  
Width: 30.0'  
Facility Carried: VT 00100 ML  
Bridge Type: 2 SP ROLLED BEAM  
Features Intersected: WEST RIVER  
Surface: Bituminous  
Maintenance/Ownership: State

**Bridge 91:**  
Stringer/multi-beam or girder - 2000  
Structure No. 200013009113102  
Length: 234'  
Width: 33.5'  
Facility Carried: VT 00100 ML  
Bridge Type: 2 SP CONT WELD PL GD  
Features Intersected: WEST RIVER  
Surface: Bituminous  
Maintenance/Ownership: State

Historic Projects	Functional Class	Curves	Road Widths	Crash Locations	Mileage by Functional Class By Sheet	Mileage by Town By Sheet	DISTRICT	TOWN	Date: 10/21/17	ROUTE
<ul style="list-style-type: none"> <li>Unknown</li> <li>Bituminous Concrete</li> <li>Retreatment</li> <li>Resurface</li> <li>Bituminous Mix</li> <li>Skinny Mix</li> <li>Bituminous Seal</li> </ul>	<ul style="list-style-type: none"> <li>1 - Interstate System</li> <li>2 - Other Freeways and Expressways</li> <li>3 - Principal Arterial</li> <li>4 - Minor Arterial</li> <li>5 - Major Collector</li> <li>6 - Minor Collector</li> </ul>	<ul style="list-style-type: none"> <li>Left</li> <li>Right</li> <li>grade up</li> <li>grade down</li> </ul>	<ul style="list-style-type: none"> <li>Travellane</li> <li>Roadway</li> <li>Lane Count</li> <li>Base</li> <li>Subbase</li> </ul>	<ul style="list-style-type: none"> <li>Fatal</li> <li>Injury</li> <li>Property Damage Only</li> <li>Unknown Crash Type</li> </ul>	013-2 4 - Minor Arterial 7.646	LONDONDERRY - V100-1310 Ghost Section - (VT-11, MM 1.922 to 2.318) 7.646 of 7.646	2	LONDONDERRY	1 of 1 TWN mileage: 0.0 to 7.646	ROUTE VT-100 ETE mileage: 50.635 to 58.281