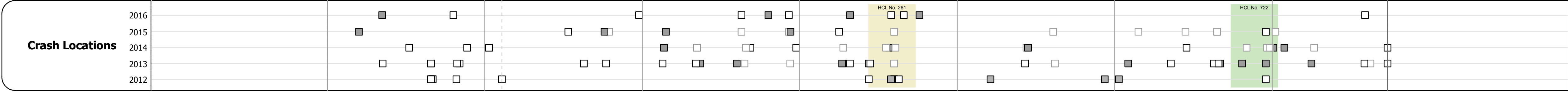
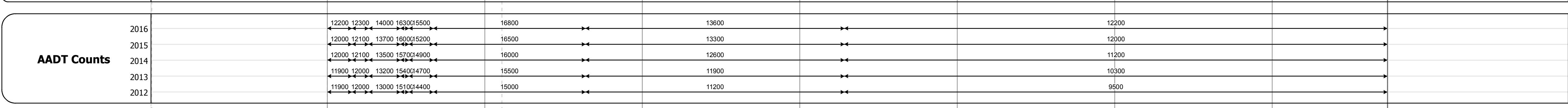






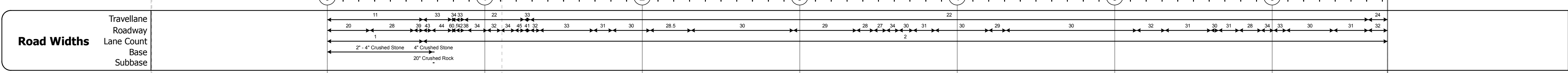
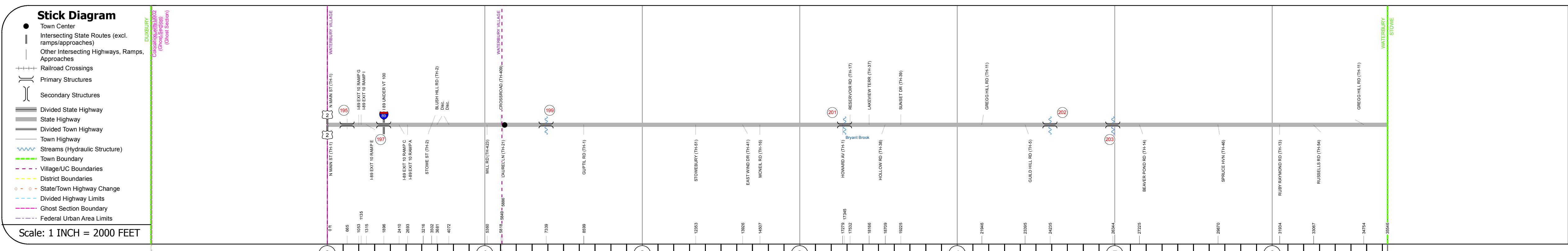
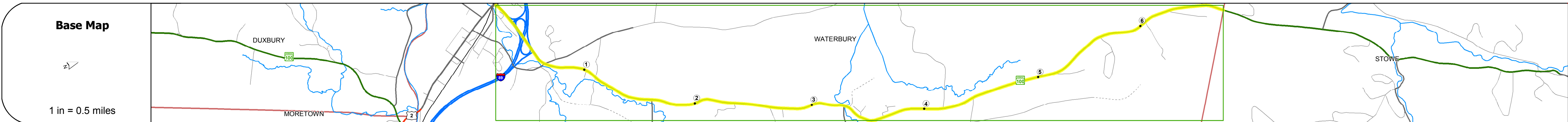
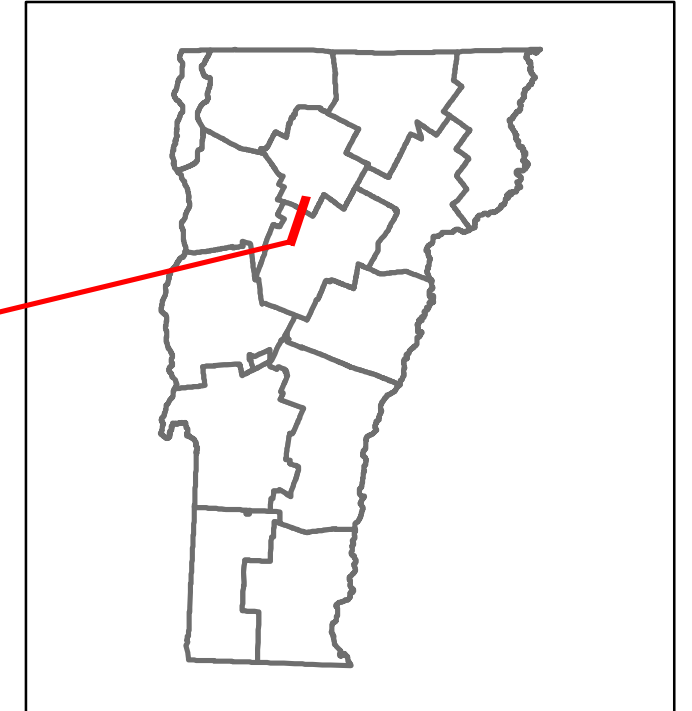


DISTRICT	TOWN	ROUTE
5	WATERBURY	VT-100



STRUCTURE DESCRIPTIONS

Culvert 195:
Stringer/multi-beam or girder - 1960
Structure No. 300029019512181
Length: 6'
Under Clearance: 6.0'
Facility Carried: VT100
Bridge Type: R C PIPE
Features Intersected: DRAINAGE FOR REC. FIELD
Maintenance: State

Bridge 197:
Stringer/multi-beam or girder - 1960
Structure No. 200013019712182
Length: 244'
Width: 42.3'
Under Clearance: 16.17'
Facility Carried: VT 00100 ML
Bridge Type: 4 SPAN ROLLED BEAM
Features Intersected: 1 89 UNDER VT 100
Surface: Bituminous
Maintenance/Ownership: State

Culvert 199:
Culvert - 1932
Structure No. 300029019912181
Length: 8'
Under Clearance: 2.0'
Facility Carried: VT100
Bridge Type: R C BOX
Features Intersected: BROOK
Maintenance: State

Culvert 201:
Culvert - 1932
Structure No. 300029020112181
Length: 10'
Under Clearance: 8.0'
Facility Carried: VT100
Bridge Type: R C BOX
Features Intersected: BRYANT BROOK
Maintenance: State

Culvert 202:
Culvert - 1932
Structure No. 300029020212181
Length: 6'
Under Clearance: 6.0'
Facility Carried: VT100
Bridge Type: ACGMP
Features Intersected: CATTLE PASS
Maintenance: State

Culvert 203:
Culvert - 1932
Structure No. 300029020312181
Length: 6'
Under Clearance: 6.0'
Facility Carried: VT100
Bridge Type: ACGMP
Features Intersected: CATTLE PASS/STREAM
Maintenance: State

Historic Projects <ul style="list-style-type: none"> Unknown Retreatment Resurface Bituminous Mix Skinny Mix Bituminous Seal 	Functional Class <ul style="list-style-type: none"> 1 - Interstate System 2 - Other Freeways and Expressways 3 - Principal Arterial 4 - Minor Arterial 5 - Major Collector 6 - Minor Collector 	Crash Locations <ul style="list-style-type: none"> Fatal Injury Property Damage Only Unknown Crash Type 	Mileage by Functional Class By Sheet 029-1 4 - Minor Arterial 6.365 013-4 4 - Minor Arterial 0.367	Mileage by Town By Sheet WATERBURY - V100-1218 6.732 of 6.732 Ghost Section - (US-2, MM 4.931 to 4.899)	DISTRICT 5	TOWN WATERBURY	Date: 10/21/17	ROUTE VT-100 ETE mileage: 141.946 to 148.678	
Speed Zones 25 30 35 40 45 50 55 60 65	Grades grade up grade down	Traffic Counters (counter ID) AADT (count)	High Crash Locations (HCL's) HCL No. 291 HCL No. 722	Page Total Mileage: 6.732 mi	Page Total Mileage: 6.732 mi	DISTRICT 5	TOWN WATERBURY	Date: 10/21/17	ROUTE VT-100 ETE mileage: 141.946 to 148.678