

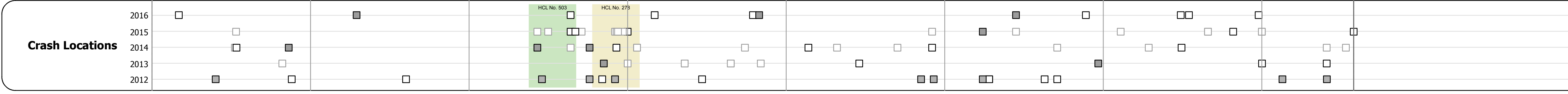
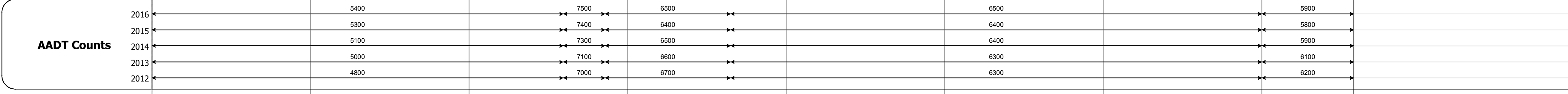




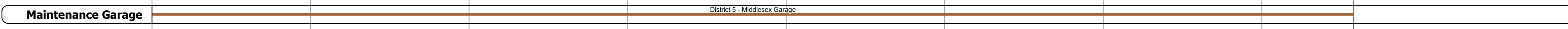

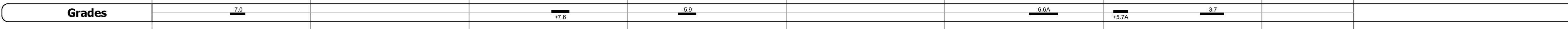
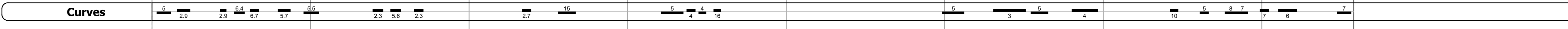
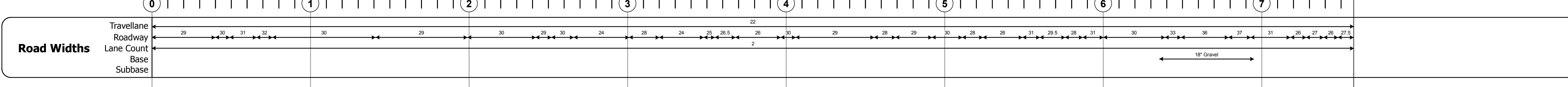
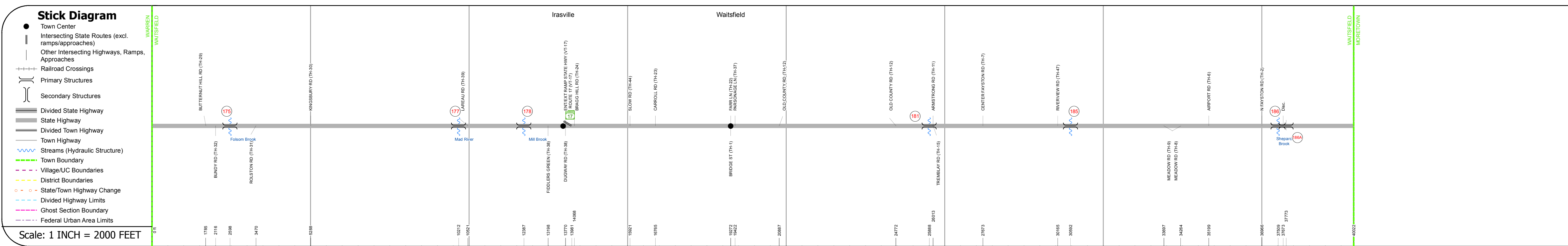
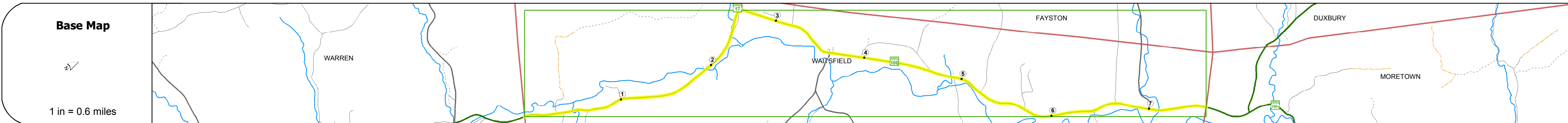
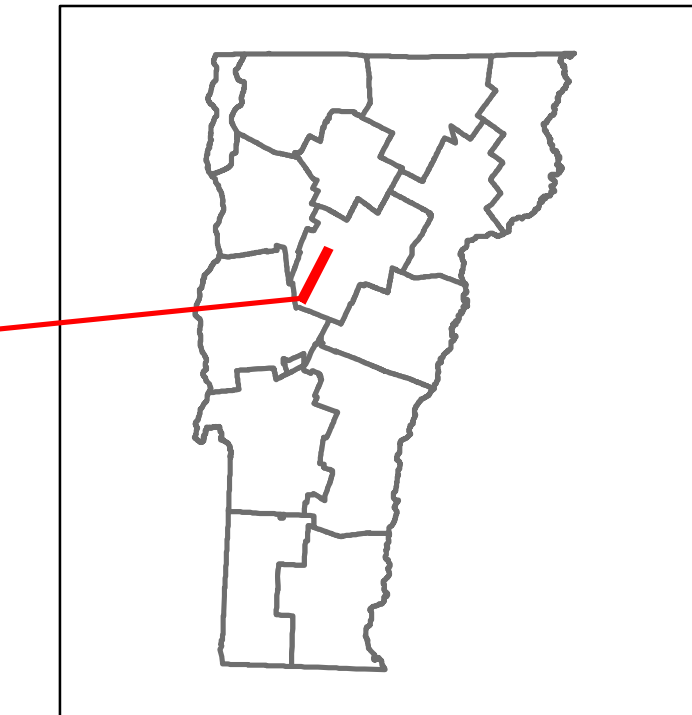


Route Log and Progress Chart

DRAFT

Please Note: Errors and Omissions May Exist.
Contact the VTTrans Mapping Section with questions or concerns.

DISTRICT	TOWN	ROUTE
5	WAITSFIELD	VT-100



STRUCTURE DESCRIPTIONS

- Culvert 175:**
Culvert - 1971
Structure No. 300013017512161
Length: 12'
Under Clearance: 8.58'
Facility Carried: VT100
Bridge Type: CGMPPA
Features Intersected: CHARLES FOLSOM BRK.
Maintenance: State
- Bridge 177:**
Stringer/multi-beam or girder - 2016
Structure No. 200013017712162
Length: 180'
Width: 32.0'
Facility Carried: VT 00100 ML
Bridge Type: WELDED PLATE GIRDER
Features Intersected: MAD RIVER
Surface: Bituminous
Maintenance/Ownership: State
- Bridge 178:**
Stringer/multi-beam or girder - 1938
Structure No. 200013017812162
Length: 69'
Width: 30.3'
Facility Carried: VT 00100 ML
Bridge Type: ROLLED BEAM
Features Intersected: MILL BROOK
Surface: Bituminous
Maintenance/Ownership: State
- Bridge 181:**
Slab - 1940
Structure No. 200013018112162
Length: 25'
Width: 26.2'
Facility Carried: VT 00100 ML
Bridge Type: CONCRETE SLAB
Features Intersected: BROOK
Surface: Bituminous
Maintenance/Ownership: State
- Culvert 185:**
Culvert - 1948
Structure No. 300013018512161
Length: 9'
Under Clearance: 6.0'
Facility Carried: VT100
Bridge Type: R C BOX
Features Intersected: BROOK
Maintenance: State
- Bridge 186:**
Stringer/multi-beam or girder - 1938
Structure No. 200013018612162
Length: 84'
Width: 27.6'
Facility Carried: VT 00100 ML
Bridge Type: ROLLED BEAM
Features Intersected: SHEPARD BROOK
Surface: Bituminous
Maintenance/Ownership: State
- Culvert 186A:**
Culvert - 2009
Structure No. 300013186A12161
Length: 10'
Under Clearance: 6.0'
Facility Carried: VT100
Bridge Type: PRECAST SEG BOX
Features Intersected: CATTLE PASS
Maintenance: State

Historic Projects <ul style="list-style-type: none"> Unknown Retreatment Resurface Bituminous Mix Skinny Mix Bituminous Seal 	Functional Class <ul style="list-style-type: none"> 1 - Interstate System 2 - Other 3 - Principal Arterial 4 - Minor Arterial 5 - Major Collector 6 - Minor Collector 	Curves <ul style="list-style-type: none"> Left Right 	Road Widths <ul style="list-style-type: none"> (ft) 	Crash Locations <ul style="list-style-type: none"> Fatal Injury Property Damage Only Unknown Crash Type 	Mileage by Functional Class By Sheet 013-4 4 - Minor Arterial 7.580	Mileage by Town By Sheet WAITSFIELD - v100-1216 7.58 of 7.58	DISTRICT 5	TOWN WAITSFIELD	Date: 10/21/17	ROUTE VT-100 ETE mileage: 126.905 to 134.485
Speed Zones 25 30 35 40 45 50 55 60 65	Traffic Counters (counter ID) AADT (count)	Grades grade up grade down	High Crash Locations (HCL's) HCL No. 201 - 300 1 - 100 301 - 400 101 - 200 401 - 800	Page Total Mileage: 7.580 mi	Page Total Mileage: 7.58 mi	1 of 1 TWN mileage: 0.0 to 7.58				

For More Information Contact - Vermont Agency of Transportation, Policy, Planning and Intermodal Development Division - Mapping Section, 1 National Life Drive, Montpelier, VT 05633-5001 Telephone: 802-828-2600.